

MORGAN AND MORECAMBE OFFSHORE WIND FARMS: TRANSMISSION ASSETS

Environmental Statement

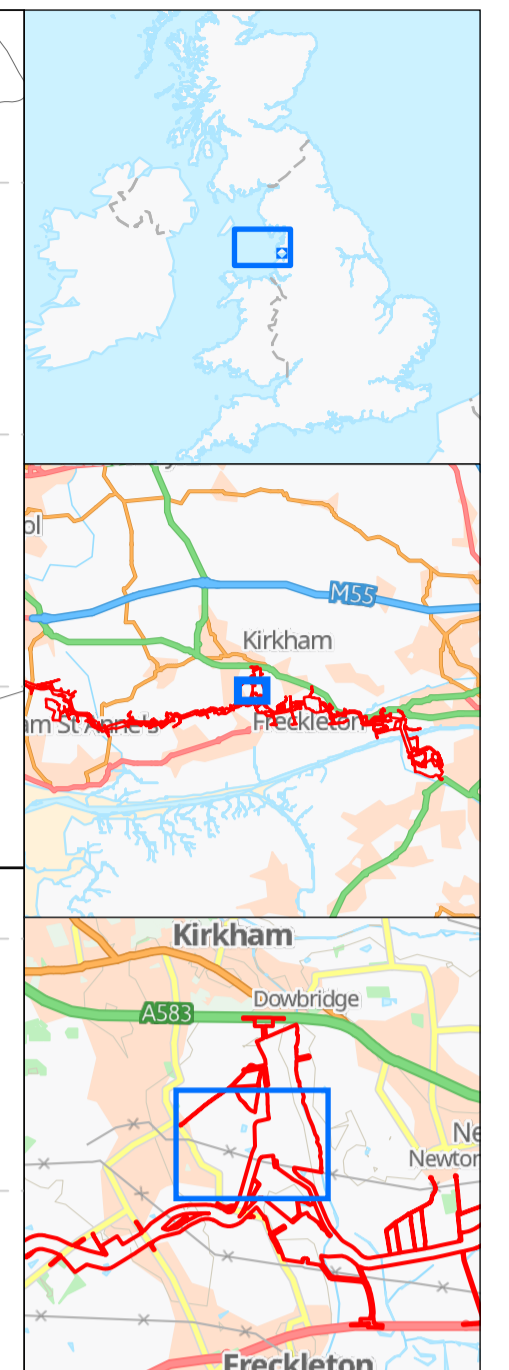
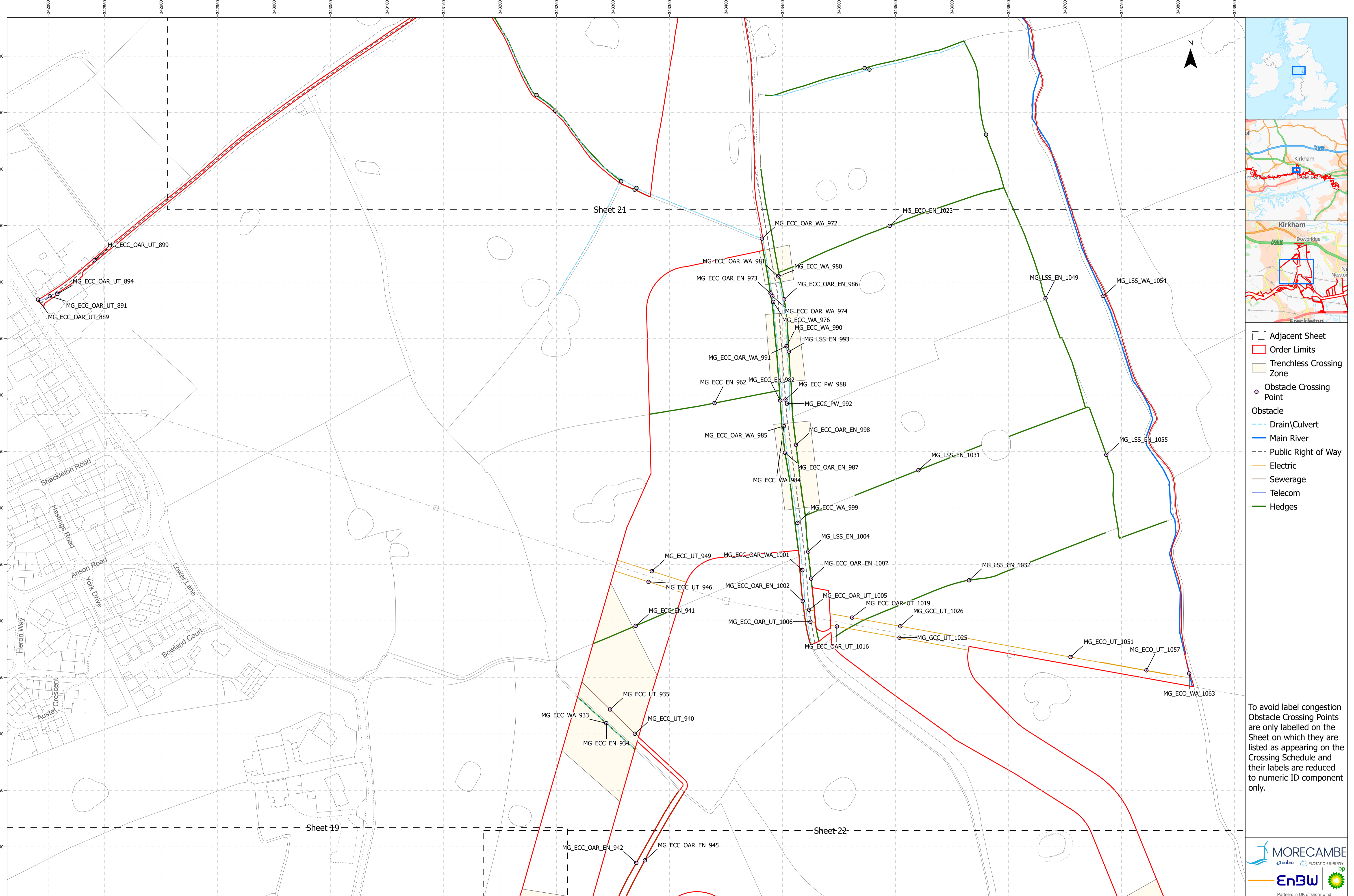
Volume 1, Annex 3.2: Onshore Crossing Schedule Part 2 of 2



September 2024
Rev: ES Issue

MOR001-FLO-CON-ENV-SCH-0001
MRCNS-J3303-RPS-10024

PINS Reference: EN020028
APFP Regulations: 5(2)(a)
Document reference: F1.3.2

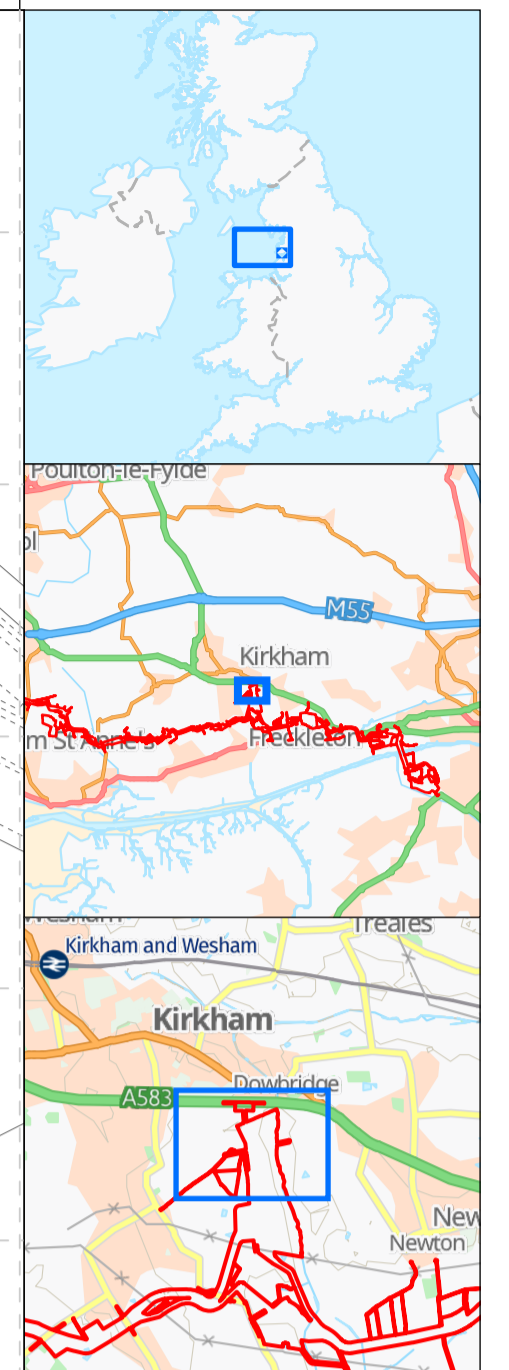
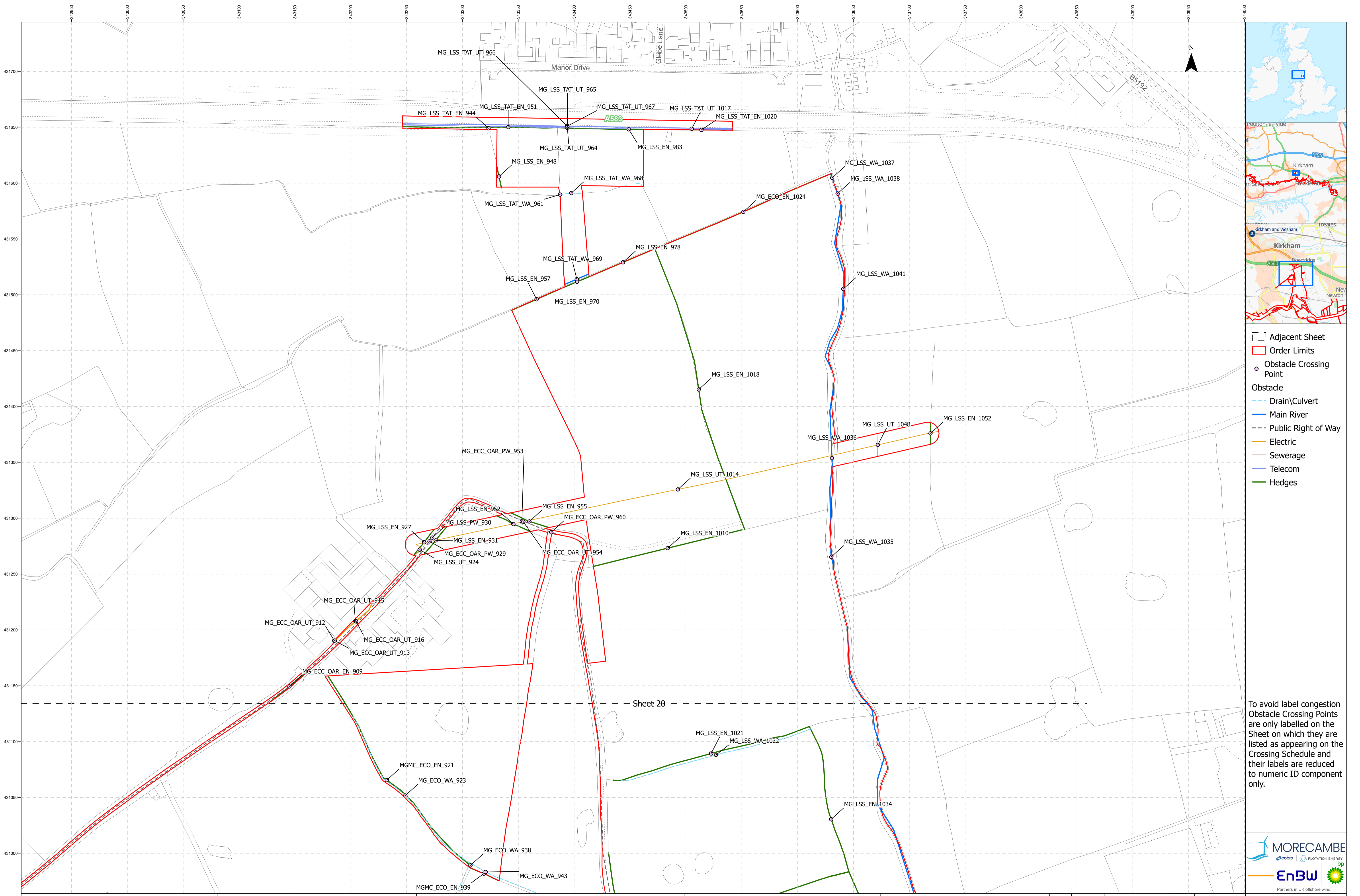


- Adjacent Sheet
- Order Limits
- Trenchless Crossing Zone
- Obstacle Crossing Point
- Obstacle
 - Drain\Culvert
 - Main River
 - Public Right of Way
 - Electric
 - Sewerage
 - Telecom
 - Hedges

To avoid label congestion
Obstacle Crossing Points
are only labelled on the
Sheet on which they are
listed as appearing on the
Crossing Schedule and
their labels are reduced to
numeric ID component
only.



Project Name: MORGAN AND MORECAMBE OFFSHORE WIND FARMS: TRANSMISSION ASSETS	Drawing Title: OBSTACLE CROSSING PLAN - SHEET 20 OF 36	0 40 80 Meters Scale@A1: 1:1,500	Geodetic Information: Datum: OSGB 1936 Projection: British National Grid	Data Sources: BP, Ordnance Survey Based Upon The Ordnance Survey Map With The Sanction Of The Controller Of HM Stationery Office. Crown Copyright Reserved. © OS Licence No. 100042124	Service Layer Credits: GB Cartographic Local Names: Contains OS data © Crown Copyright and database right 2022 Contains data from OS Zoomstack	<table border="1"> <thead> <tr> <th>VER</th> <th>DATE</th> <th>DETAILS</th> <th>AUTH</th> <th>CHK</th> <th>APPRV</th> </tr> </thead> <tbody> <tr> <td>01</td> <td>22/09/24</td> <td>Final at DCO Submission</td> <td>HAH</td> <td>LM</td> <td>AS</td> </tr> </tbody> </table>	VER	DATE	DETAILS	AUTH	CHK	APPRV	01	22/09/24	Final at DCO Submission	HAH	LM	AS	Drawing Number: BP-GBR-MORG-REG-0204
VER	DATE	DETAILS	AUTH	CHK	APPRV														
01	22/09/24	Final at DCO Submission	HAH	LM	AS														

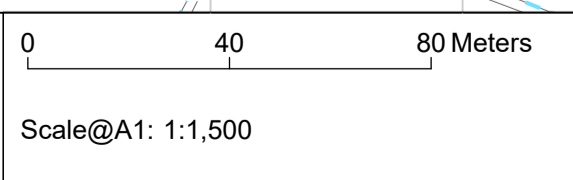


- Adjacent Sheet
- Order Limits
- Obstacle Crossing Point
- Obstacle
- Drain\Culvert
- Main River
- Public Right of Way
- Electric
- Sewerage
- Telecom
- Hedges

To avoid label congestion
Obstacle Crossing Points
are only labelled on the
Sheet on which they are
listed as appearing on the
Crossing Schedule and
their labels are reduced to
numeric ID component
only.



Project Name: MORGAN AND MORECAMBE OFFSHORE WIND FARMS: TRANSMISSION ASSETS
Drawing Title: OBSTACLE CROSSING PLAN - SHEET 21 OF 36



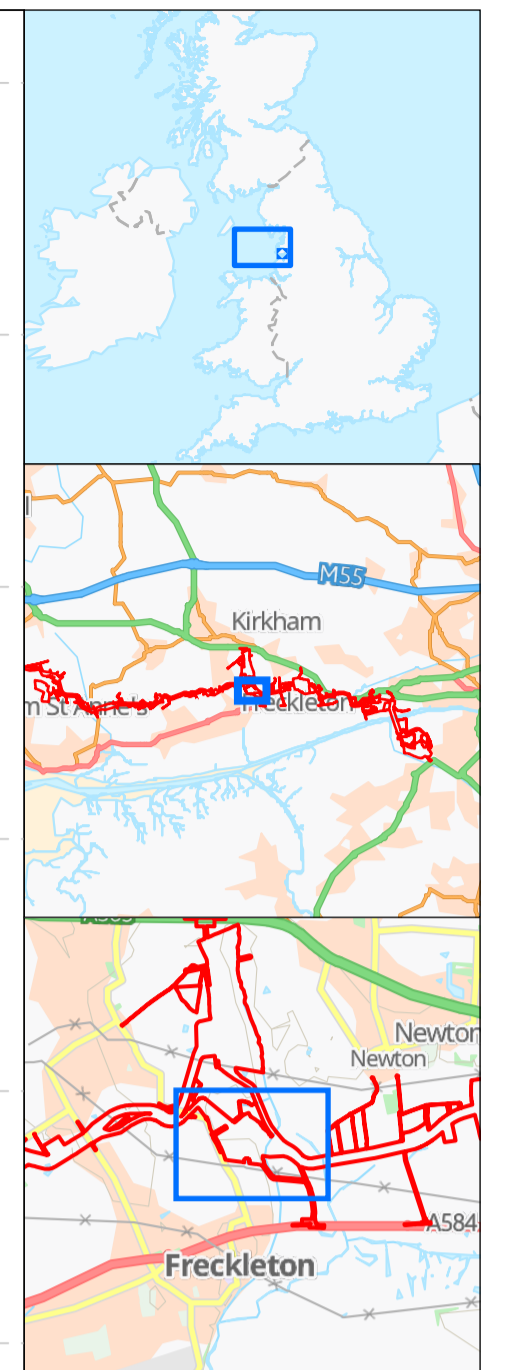
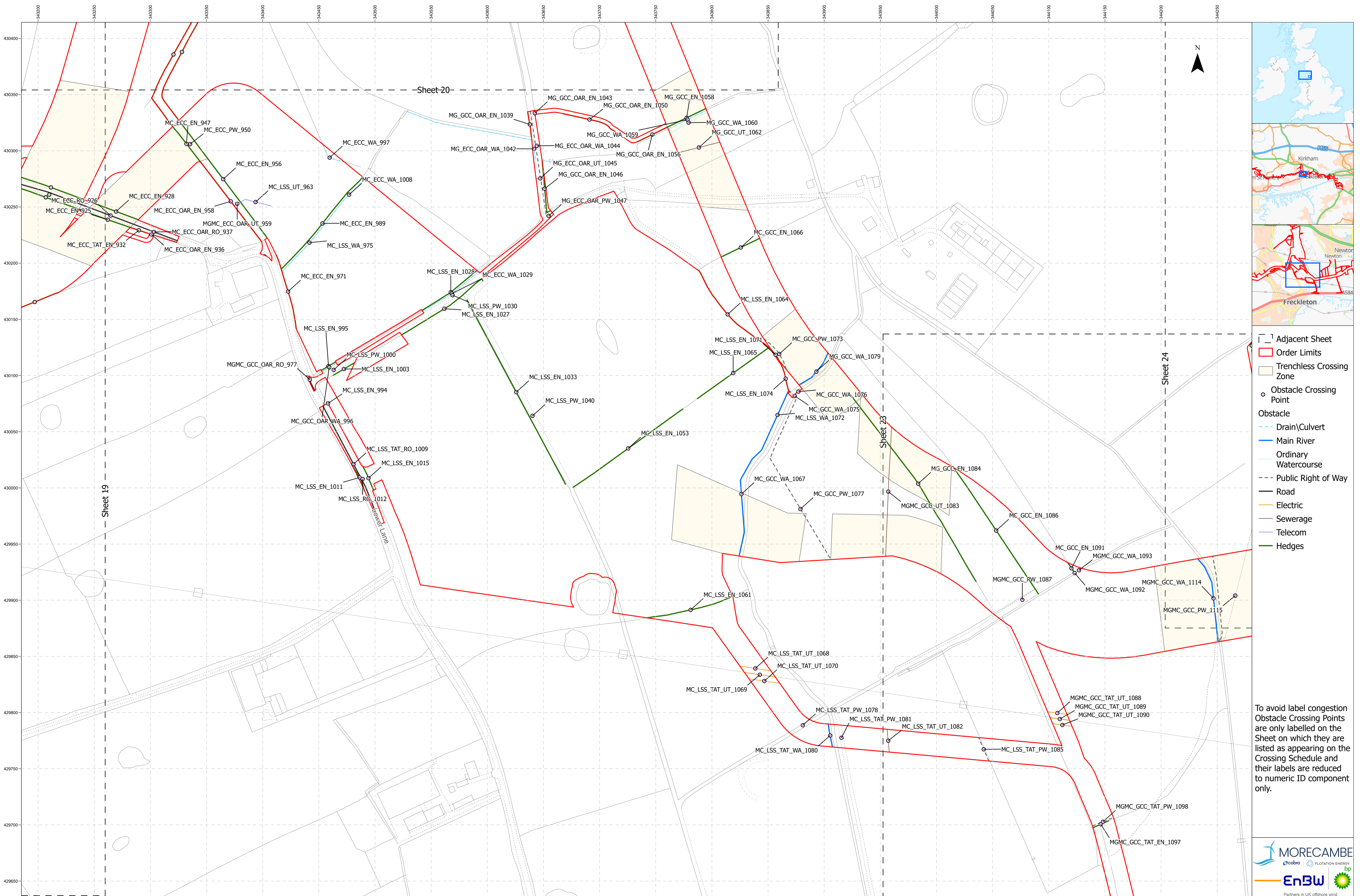
Geodetic Information:
Datum: OSGB 1936
Projection: British National Grid

Data Sources: BP, Ordnance Survey
Based Upon The Ordnance Survey Map With The Sanction Of The Controller Of HM Stationery Office. Crown Copyright Reserved. © OS Licence No. 100042124

Service Layer Credits: GB Cartographic Local Names: Contains OS data © Crown Copyright and database right 2022. Contains data from OS Zoomstack

VER	DATE	DETAILS	AUTH	CHK	APPRV
01	22/09/24	Final at DCO Submission	HAH	LM	AS

Drawing Number: BP-GBR-MORG-REG-0204

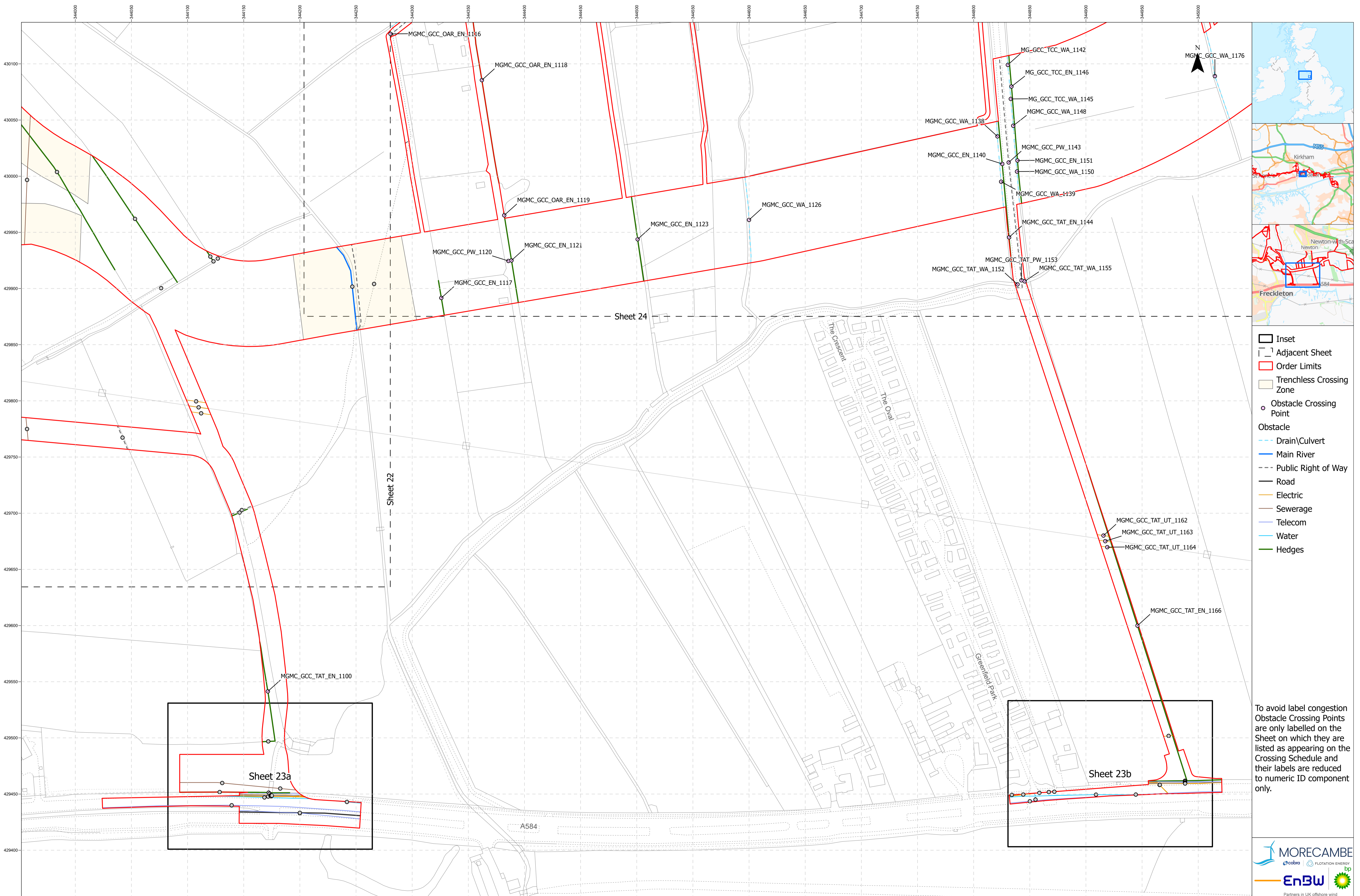


- Adjacent Sheet
- Order Limits
- Trenchless Crossing Zone
- Obstacle Crossing Point
- Obstacle
- Drain\Culvert
- Main River
- Ordinary Watercourse
- Public Right of Way
- Road
- Electric
- Sewerage
- Telecom
- Hedges

To avoid label congestion Obstacle Crossing Points are only labelled on the Sheet on which they are listed as appearing on the Crossing Schedule and their labels are reduced to numeric ID component only.




Project Name: MORGAN AND MORECAMBE OFFSHORE WIND FARMS: TRANSMISSION ASSETS	Drawing Title: OBSTACLE CROSSING PLAN - SHEET 22 OF 36	 Scale@A1: 1:1,500	Geodetic Information: Datum: OSGB 1936 Projection: British National Grid	Data Sources: BP, Ordnance Survey Based Upon The Ordnance Survey Map With The Sanction Of The Controller Of HM Stationery Office. Crown Copyright Reserved. © OS Licence No. 100042124	Service Layer Credits: GB Cartographic Local Names: Contains OS data © Crown Copyright and database right 2022 Contains data from OS Zoomstack	<table border="1" style="width: 100%; border-collapse: collapse;"> <thead> <tr> <th>VER</th> <th>DATE</th> <th>DETAILS</th> <th>AUTH</th> <th>CHK</th> <th>APPRV</th> </tr> </thead> <tbody> <tr> <td>01</td> <td>22/09/24</td> <td>Final at DCO Submission</td> <td>HAH</td> <td>LM</td> <td>AS</td> </tr> </tbody> </table>	VER	DATE	DETAILS	AUTH	CHK	APPRV	01	22/09/24	Final at DCO Submission	HAH	LM	AS	Drawing Number: BP-GBR-MORG-REG-0204
VER	DATE	DETAILS	AUTH	CHK	APPRV														
01	22/09/24	Final at DCO Submission	HAH	LM	AS														

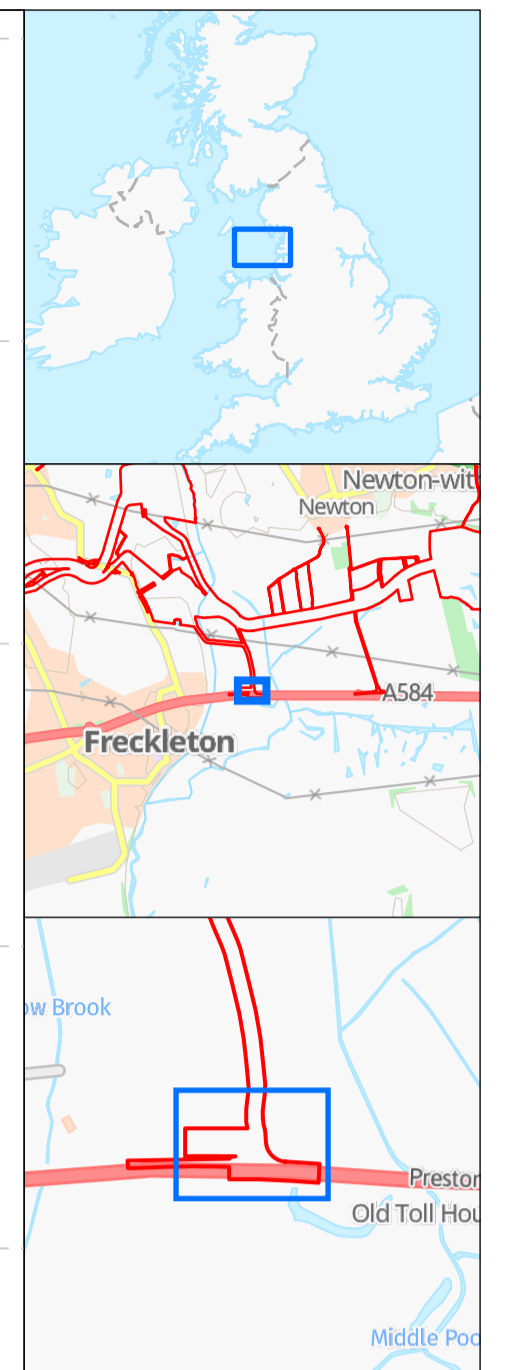



- Inset
- Adjacent Sheet
- Order Limits
- Trenchless Crossing Zone
- Obstacle Crossing Point
- Obstacle
- Drain/Culvert
- Main River
- Public Right of Way
- Road
- Electric
- Sewerage
- Telecom
- Water
- Hedges

To avoid label congestion Obstacle Crossing Points are only labelled on the Sheet on which they are listed as appearing on the Crossing Schedule and their labels are reduced to numeric ID component only.



Project Name: MORGAN AND MORECAMBE OFFSHORE WIND FARMS: TRANSMISSION ASSETS	Drawing Title: OBSTACLE CROSSING PLAN - SHEET 23 OF 36	 Scale@A1: 1:1,500	Geodetic Information: Datum: OSGB 1936 Projection: British National Grid	Data Sources: BP, Ordnance Survey Based Upon The Ordnance Survey Map With The Sanction Of The Controller Of HM Stationery Office. Crown Copyright Reserved. © OS Licence No. 100042124	Service Layer Credits: GB Cartographic Local Names: Contains OS data © Crown Copyright and database right 2022 Contains data from OS Zoomstack	<table border="1" style="width: 100%; border-collapse: collapse;"> <thead> <tr> <th>VER</th> <th>DATE</th> <th>DETAILS</th> <th>AUTH</th> <th>CHK</th> <th>APPRV</th> </tr> </thead> <tbody> <tr> <td>01</td> <td>22/09/24</td> <td>Final at DCO Submission</td> <td>HAH</td> <td>LM</td> <td>AS</td> </tr> </tbody> </table>	VER	DATE	DETAILS	AUTH	CHK	APPRV	01	22/09/24	Final at DCO Submission	HAH	LM	AS	Drawing Number: BP-GBR-MORG-REG-0204
VER	DATE	DETAILS	AUTH	CHK	APPRV														
01	22/09/24	Final at DCO Submission	HAH	LM	AS														

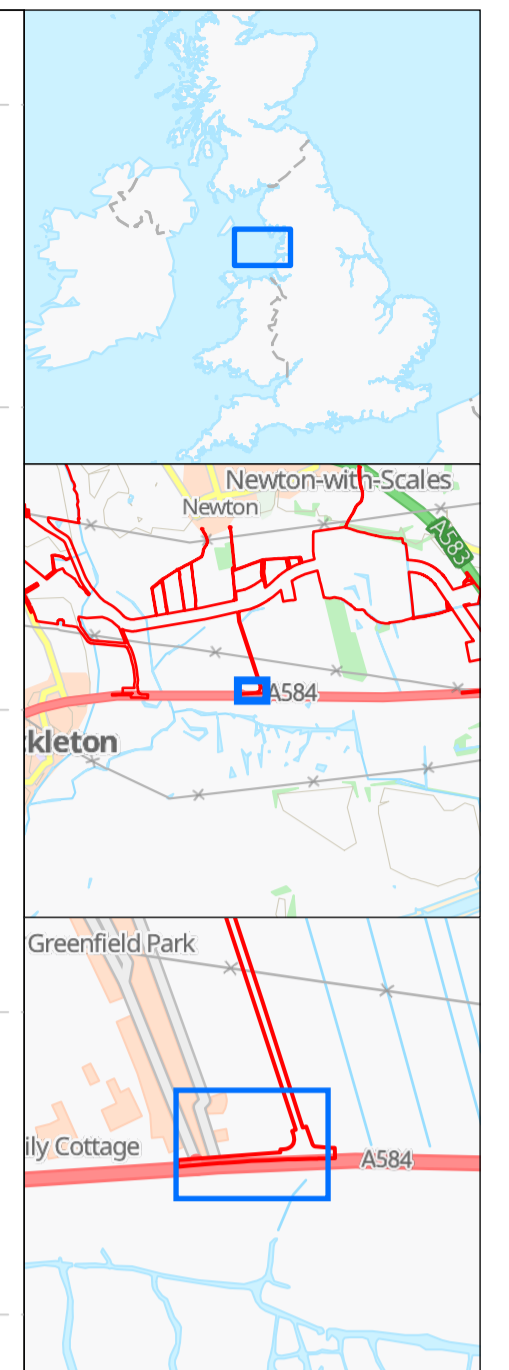
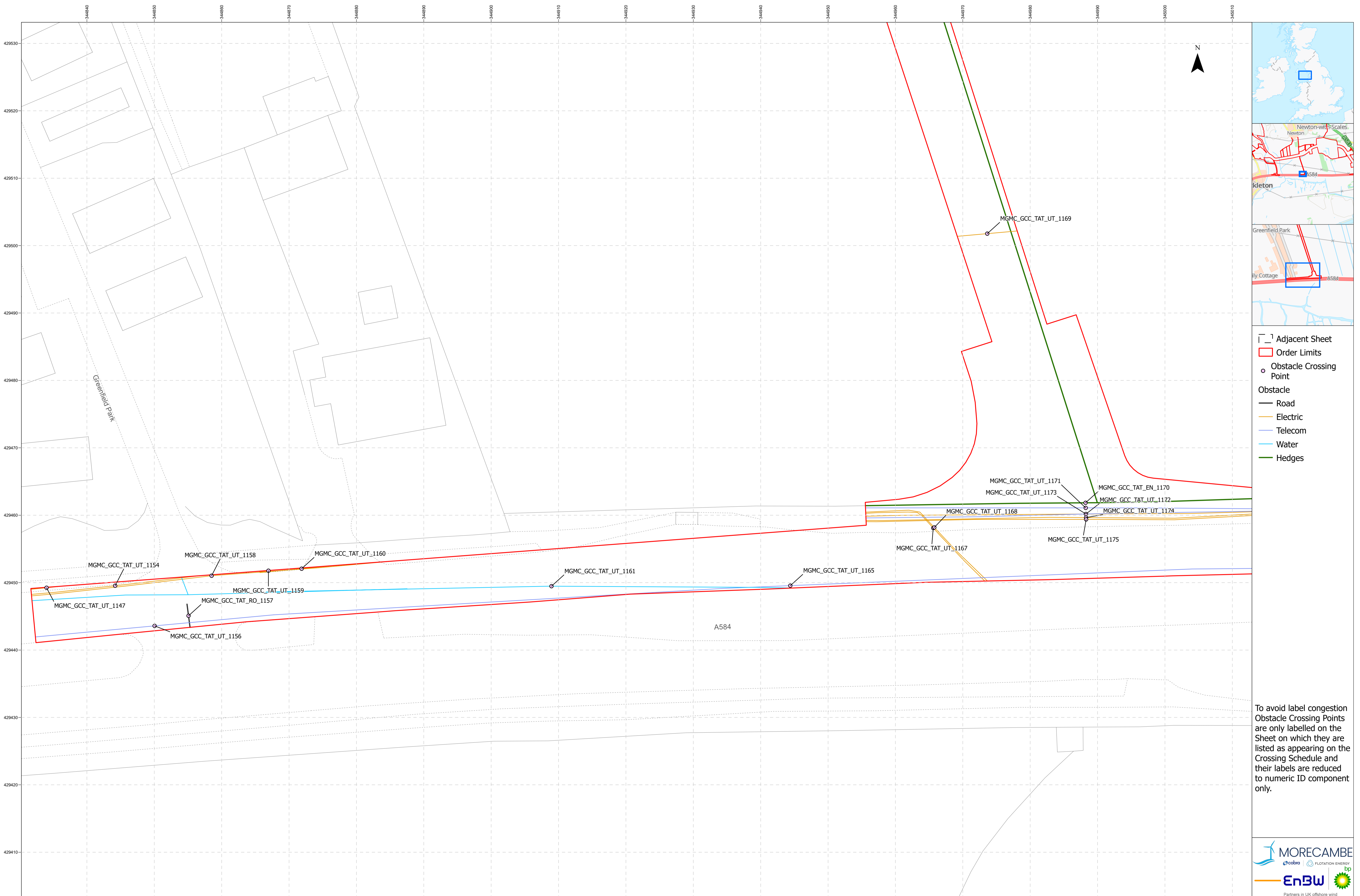


- Adjacent Sheet
- Order Limits
- Obstacle Crossing Point
- Obstacle**
- Road
- Electric
- Sewerage
- Telecom
- Water
- Hedges

To avoid label congestion Obstacle Crossing Points are only labelled on the Sheet on which they are listed as appearing on the Crossing Schedule and their labels are reduced to numeric ID component only.



Project Name: MORGAN AND MORECAMBE OFFSHORE WIND FARMS: TRANSMISSION ASSETS	Drawing Title: OBSTACLE CROSSING PLAN - SHEET 23A OF 36	 Scale@A1: 1:250	Geodetic Information: Datum: OSGB 1936 Projection: British National Grid	Data Sources: BP, Ordnance Survey Based Upon The Ordnance Survey Map With The Sanction Of The Controller Of HM Stationery Office. Crown Copyright Reserved. © OS Licence No. 100042124	Service Layer Credits: GB Cartographic Local Names: Contains OS data © Crown Copyright and database right 2022 Contains data from OS Zoomstack	VER 01	DATE 22/09/24	DETAILS Final at DCO Submission	AUTH HAH	CHK LM	APPRV AS	Drawing Number: BP-GBR-MORG-REG-0204
------------------------------------------------------------------------------------------	-------------------------------------------------------------------	---------------------	---------------------------------------------------------------------------------------	------------------------------------------------------------------------------------------------------------------------------------------------------------------------------------------------------	----------------------------------------------------------------------------------------------------------------------------------------------------------	------------------	-------------------------	-------------------------------------------	--------------------	------------------	--------------------	------------------------------------------------

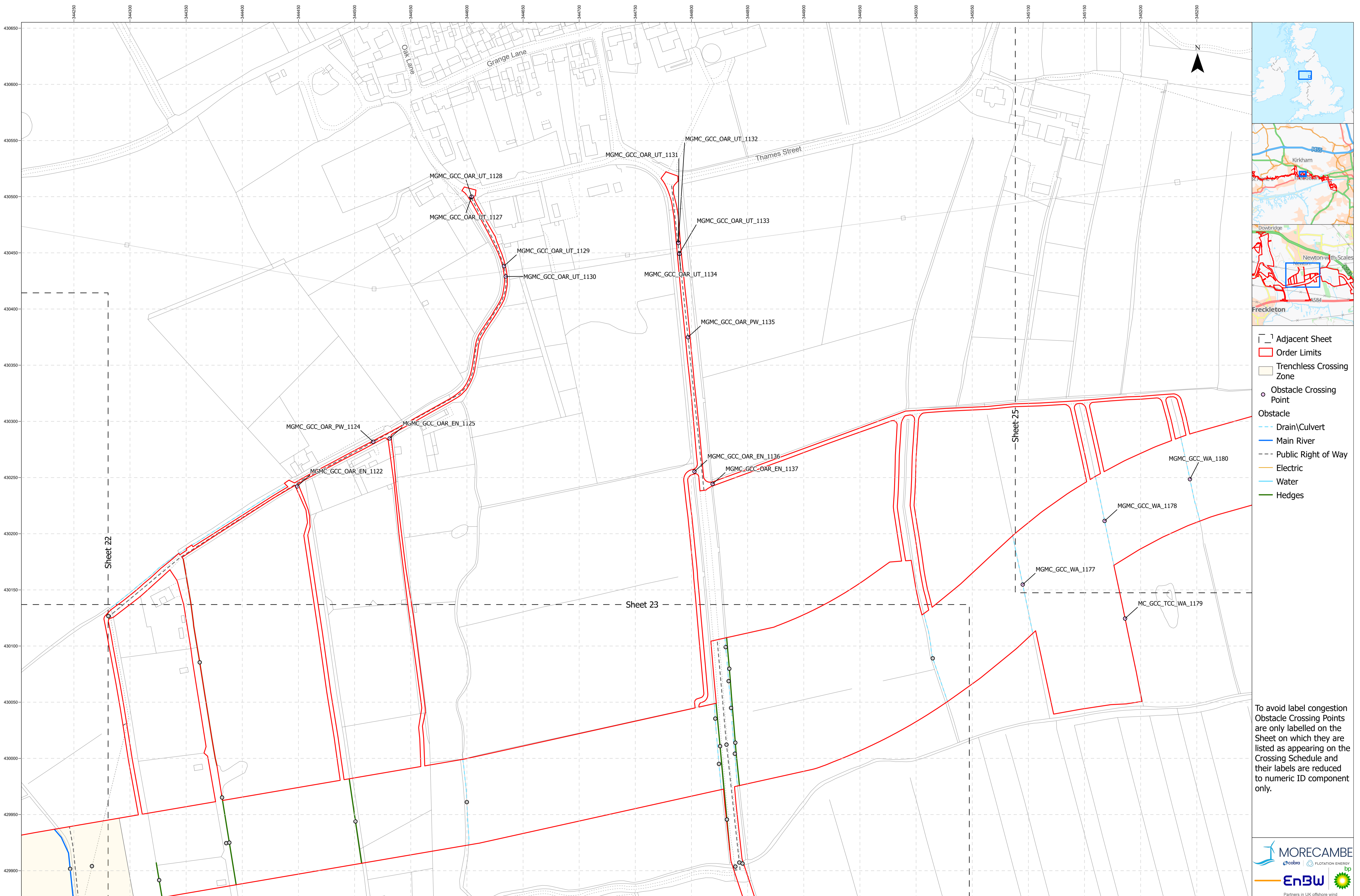


- ┌ Adjacent Sheet
- ▭ Order Limits
- Obstacle Crossing Point
- Obstacle
- Road
- Electric
- Telecom
- Water
- Hedges

To avoid label congestion Obstacle Crossing Points are only labelled on the Sheet on which they are listed as appearing on the Crossing Schedule and their labels are reduced to numeric ID component only.



Project Name: MORGAN AND MORECAMBE OFFSHORE WIND FARMS: TRANSMISSION ASSETS	Drawing Title: OBSTACLE CROSSING PLAN - SHEET 23B OF 36	 Scale@A1: 1:250	Geodetic Information: Datum: OSGB 1936 Projection: British National Grid	Data Sources: BP, Ordnance Survey Based Upon The Ordnance Survey Map With The Sanction Of The Controller Of HM Stationery Office. Crown Copyright Reserved. © OS Licence No. 100042124	Service Layer Credits: GB Cartographic Local Names: Contains OS data © Crown Copyright and database right 2022 Contains data from OS Zoomstack	VER 01	DATE 22/09/24	DETAILS Final at DCO Submission	AUTH HAH	CHK LM	APPRV AS	Drawing Number: BP-GBR-MORG-REG-0204
---------------------------------------------------------------------------------------	-------------------------------------------------------------------	---------------------	---------------------------------------------------------------------------------------	--------------------------------------------------------------------------------------------------------------------------------------------------------------------------------------------------	----------------------------------------------------------------------------------------------------------------------------------------------------------	------------------	-------------------------	-------------------------------------------	--------------------	------------------	--------------------	------------------------------------------------

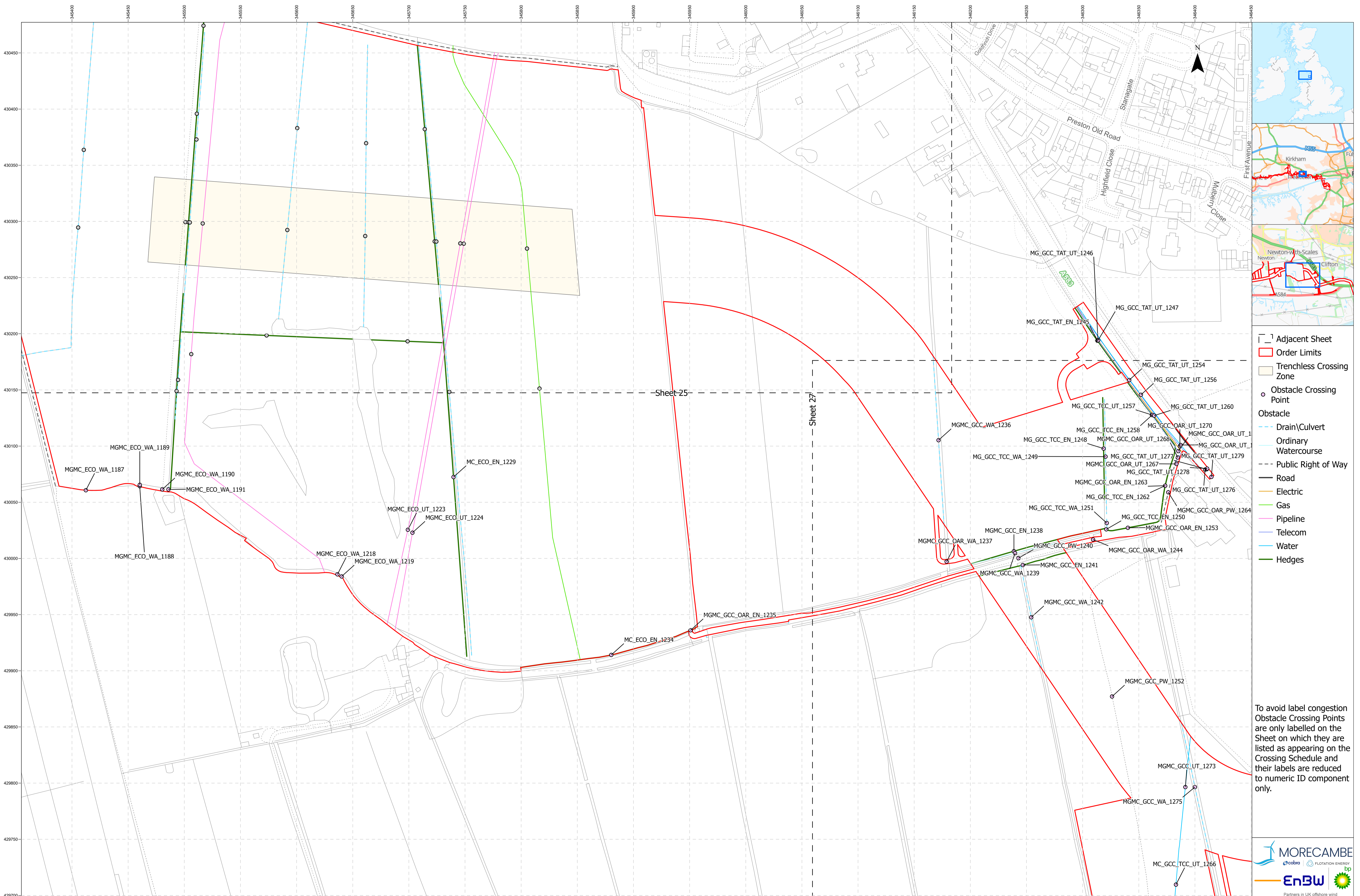


- Adjacent Sheet
- Order Limits
- Trenchless Crossing Zone
- Obstacle Crossing Point
- Obstacle**
- Drain\Culvert
- Main River
- Public Right of Way
- Electric
- Water
- Hedges

To avoid label congestion Obstacle Crossing Points are only labelled on the Sheet on which they are listed as appearing on the Crossing Schedule and their labels are reduced to numeric ID component only.



Project Name: MORGAN AND MORECAMBE OFFSHORE WIND FARMS: TRANSMISSION ASSETS	Drawing Title: OBSTACLE CROSSING PLAN - SHEET 24 OF 36	 Scale@A1: 1:1,500	Geodetic Information: Datum: OSGB 1936 Projection: British National Grid	Data Sources: BP, Ordnance Survey Based Upon The Ordnance Survey Map With The Sanction Of The Controller Of HM Stationery Office. Crown Copyright Reserved. © OS Licence No. 100042124	Service Layer Credits: GB Cartographic Local Names: Contains OS data © Crown Copyright and database right 2022 Contains data from OS Zoomstack	VER 01	DATE 22/09/24	DETAILS Final at DCO Submission	AUTH HAH	CHK LM	APPRV AS	Drawing Number: BP-GBR-MORG-REG-0204
------------------------------------------------------------------------------------------	------------------------------------------------------------------	-----------------------	---------------------------------------------------------------------------------------	--------------------------------------------------------------------------------------------------------------------------------------------------------------------------------------------------------	----------------------------------------------------------------------------------------------------------------------------------------------------------------	------------------	-------------------------	-------------------------------------------	--------------------	------------------	--------------------	------------------------------------------------



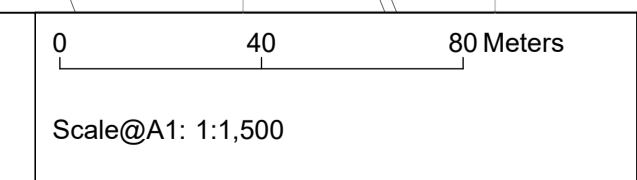
- Adjacent Sheet
- Order Limits
- Trenchless Crossing Zone
- Obstacle Crossing Point
- Obstacle**
- Drain\Culvert
- Ordinary Watercourse
- Public Right of Way
- Road
- Electric
- Gas
- Pipeline
- Telecom
- Water
- Hedges

To avoid label congestion Obstacle Crossing Points are only labelled on the Sheet on which they are listed as appearing on the Crossing Schedule and their labels are reduced to numeric ID component only.



Project Name:
MORGAN AND MORECAMBE OFFSHORE WIND FARMS:
TRANSMISSION ASSETS

Drawing Title:
OBSTACLE CROSSING PLAN - SHEET 26 OF 36



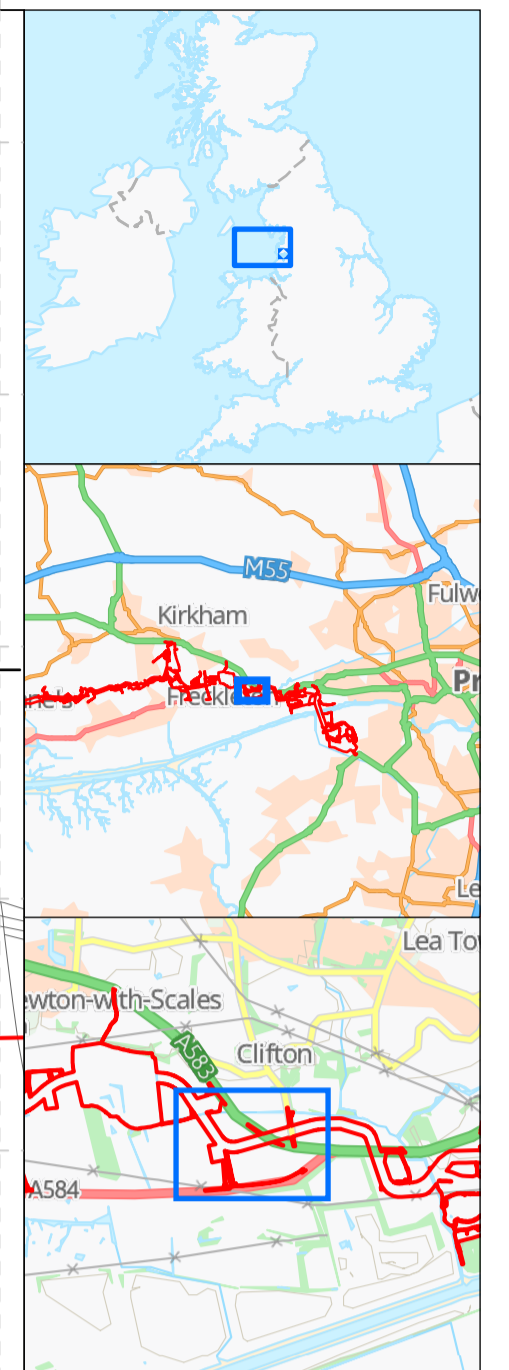
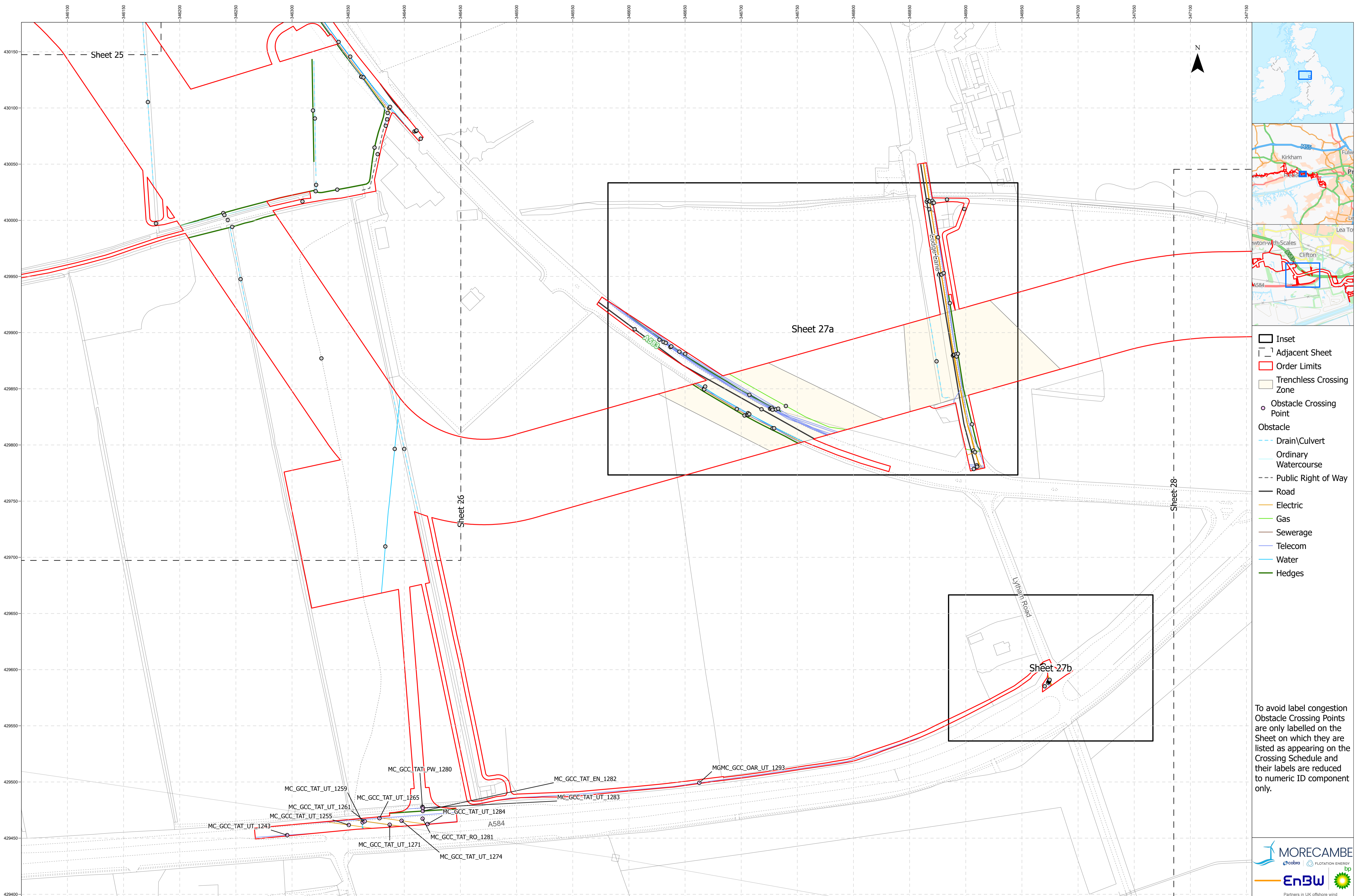
Geodetic Information:
Datum: OSGB 1936
Projection: British National Grid

Data Sources: BP, Ordnance Survey
Based Upon The Ordnance Survey Map With The Sanction Of The Controller Of HM Stationery Office. Crown Copyright Reserved. © OS Licence No. 100042124

Service Layer Credits: GB Cartographic Local Names: Contains OS data © Crown Copyright and database right 2022. Contains data from OS Zoomstack

VER	DATE	DETAILS	AUTH	CHK	APPRV
01	22/09/24	Final at DCO Submission	HAH	LM	AS


Drawing Number:
BP-GBR-MORG-REG-0204

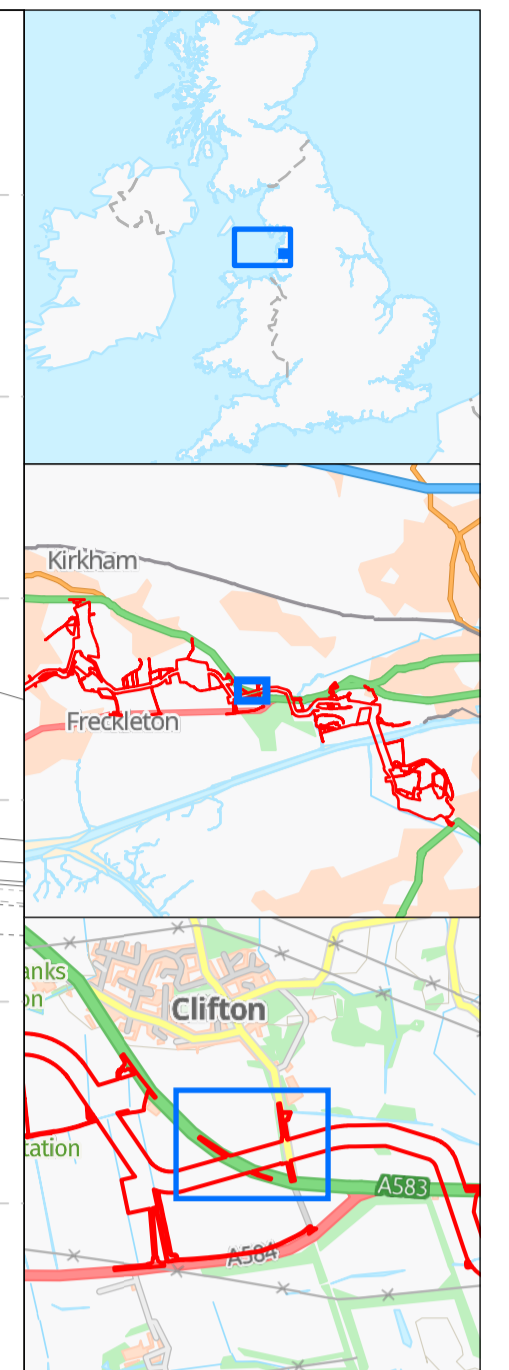
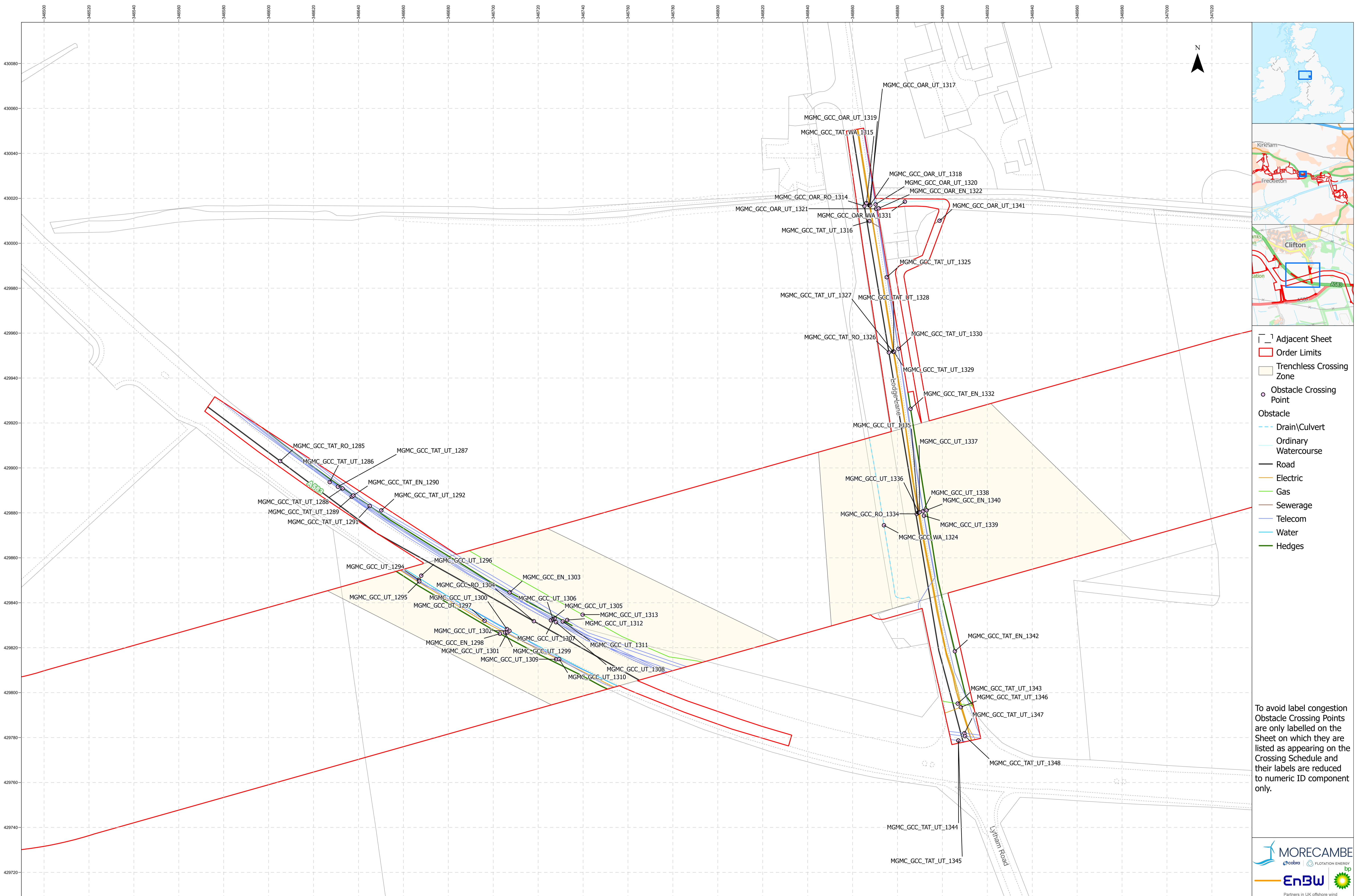


- Inset
- Adjacent Sheet
- Order Limits
- Trenchless Crossing Zone
- Obstacle Crossing Point
- Obstacle
- Drain\Culvert
- Ordinary Watercourse
- Public Right of Way
- Road
- Electric
- Gas
- Sewerage
- Telecom
- Water
- Hedges

To avoid label congestion Obstacle Crossing Points are only labelled on the Sheet on which they are listed as appearing on the Crossing Schedule and their labels are reduced to numeric ID component only.



Project Name: MORGAN AND MORECAMBE OFFSHORE WIND FARMS: TRANSMISSION ASSETS	Drawing Title: OBSTACLE CROSSING PLAN - SHEET 27 OF 36	 Scale@A1: 1:1,500	Geodetic Information: Datum: OSGB 1936 Projection: British National Grid	Data Sources: BP, Ordnance Survey Based Upon The Ordnance Survey Map With The Sanction Of The Controller Of HM Stationery Office. Crown Copyright Reserved. © OS Licence No. 100042124	Service Layer Credits: GB Cartographic Local Names: Contains OS data © Crown Copyright and database right 2022. Contains data from OS Zoomstack	<table border="1" style="width: 100%; border-collapse: collapse;"> <thead> <tr> <th>VER</th> <th>DATE</th> <th>DETAILS</th> <th>AUTH</th> <th>CHK</th> <th>APPRV</th> </tr> </thead> <tbody> <tr> <td>01</td> <td>22/09/24</td> <td>Final at DCO Submission</td> <td>HAH</td> <td>LM</td> <td>AS</td> </tr> </tbody> </table>	VER	DATE	DETAILS	AUTH	CHK	APPRV	01	22/09/24	Final at DCO Submission	HAH	LM	AS	Drawing Number: BP-GBR-MORG-REG-0204
VER	DATE	DETAILS	AUTH	CHK	APPRV														
01	22/09/24	Final at DCO Submission	HAH	LM	AS														

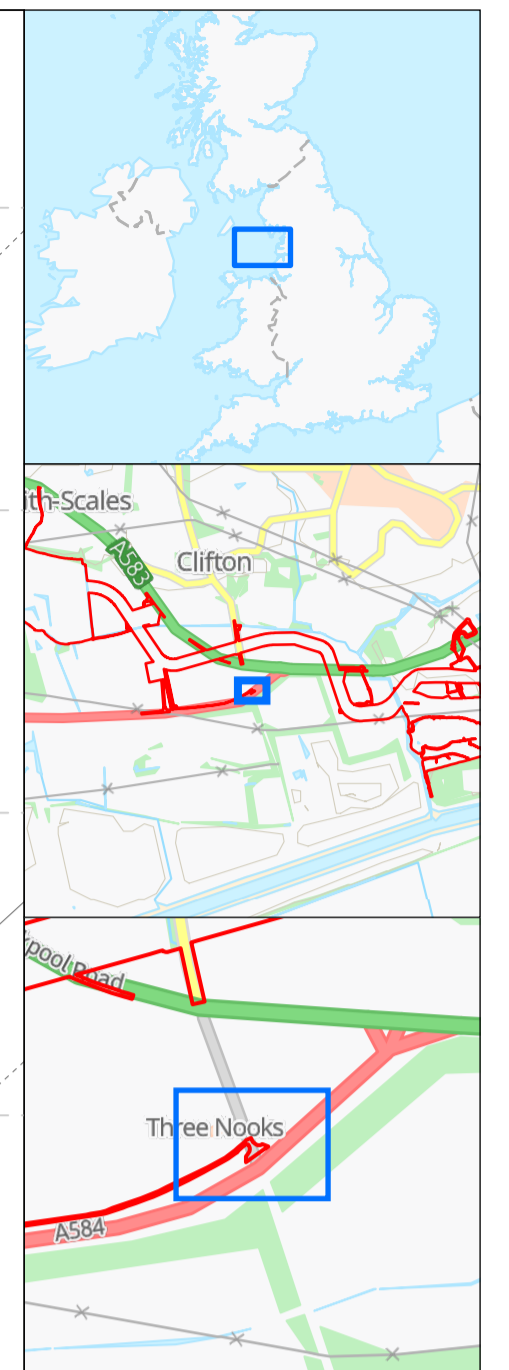
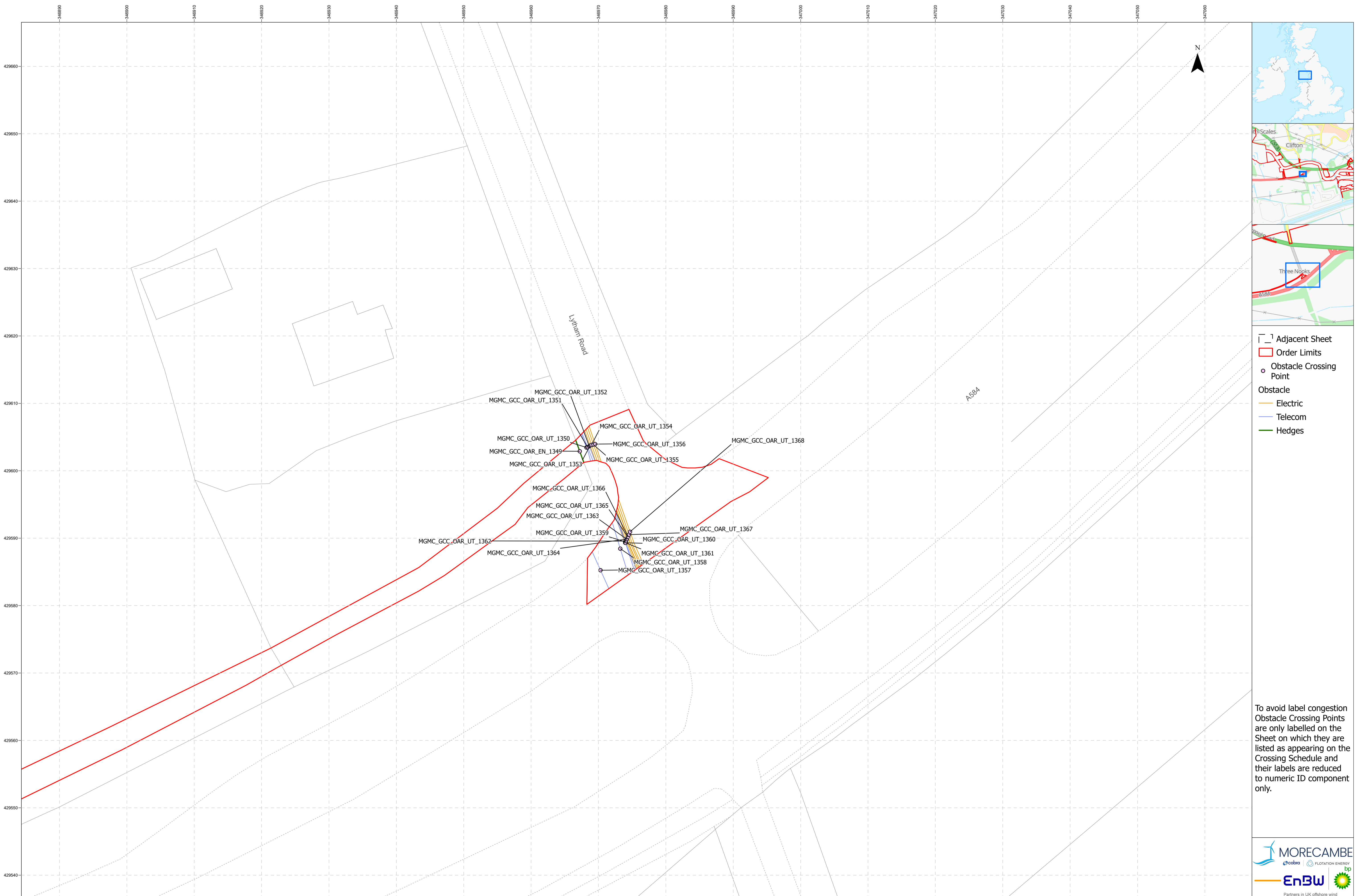


- Adjacent Sheet
- Order Limits
- Trenchless Crossing Zone
- Obstacle Crossing Point
- Obstacle**
- Drain\Culvert
- Ordinary Watercourse
- Road
- Electric
- Gas
- Sewerage
- Telecom
- Water
- Hedges

To avoid label congestion Obstacle Crossing Points are only labelled on the Sheet on which they are listed as appearing on the Crossing Schedule and their labels are reduced to numeric ID component only.



Project Name: MORGAN AND MORECAMBE OFFSHORE WIND FARMS: TRANSMISSION ASSETS	Drawing Title: OBSTACLE CROSSING PLAN - SHEET 27A OF 36	 Scale@A1: 1:750	Geodetic Information: Datum: OSGB 1936 Projection: British National Grid	Data Sources: BP, Ordnance Survey Based Upon The Ordnance Survey Map With The Sanction Of The Controller Of HM Stationery Office. Crown Copyright Reserved. © OS Licence No. 100042124	Service Layer Credits: GB Cartographic Local Names: Contains OS data © Crown Copyright and database right 2022 Contains data from OS Zoomstack	VER 01	DATE 22/09/24	DETAILS Final at DCO Submission	AUTH HAH	CHK LM	APPRV AS	Drawing Number: BP-GBR-MORG-REG-0204
------------------------------------------------------------------------------------------	-------------------------------------------------------------------	---------------------	---------------------------------------------------------------------------------------	------------------------------------------------------------------------------------------------------------------------------------------------------------------------------------------------------------	----------------------------------------------------------------------------------------------------------------------------------------------------------------	------------------	-------------------------	-------------------------------------------	--------------------	------------------	--------------------	------------------------------------------------

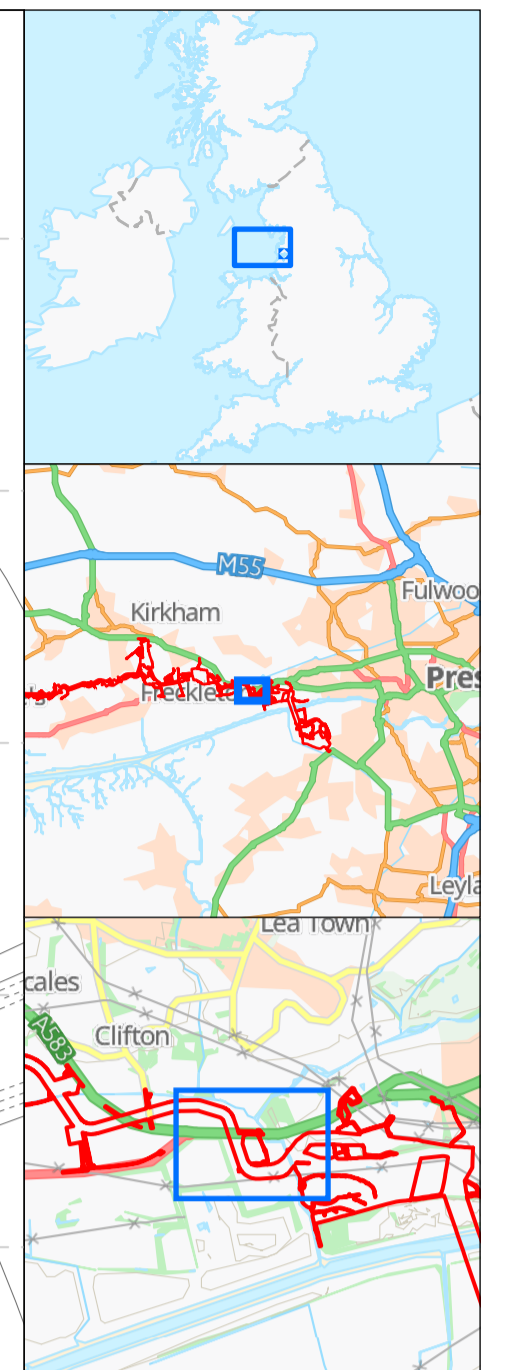
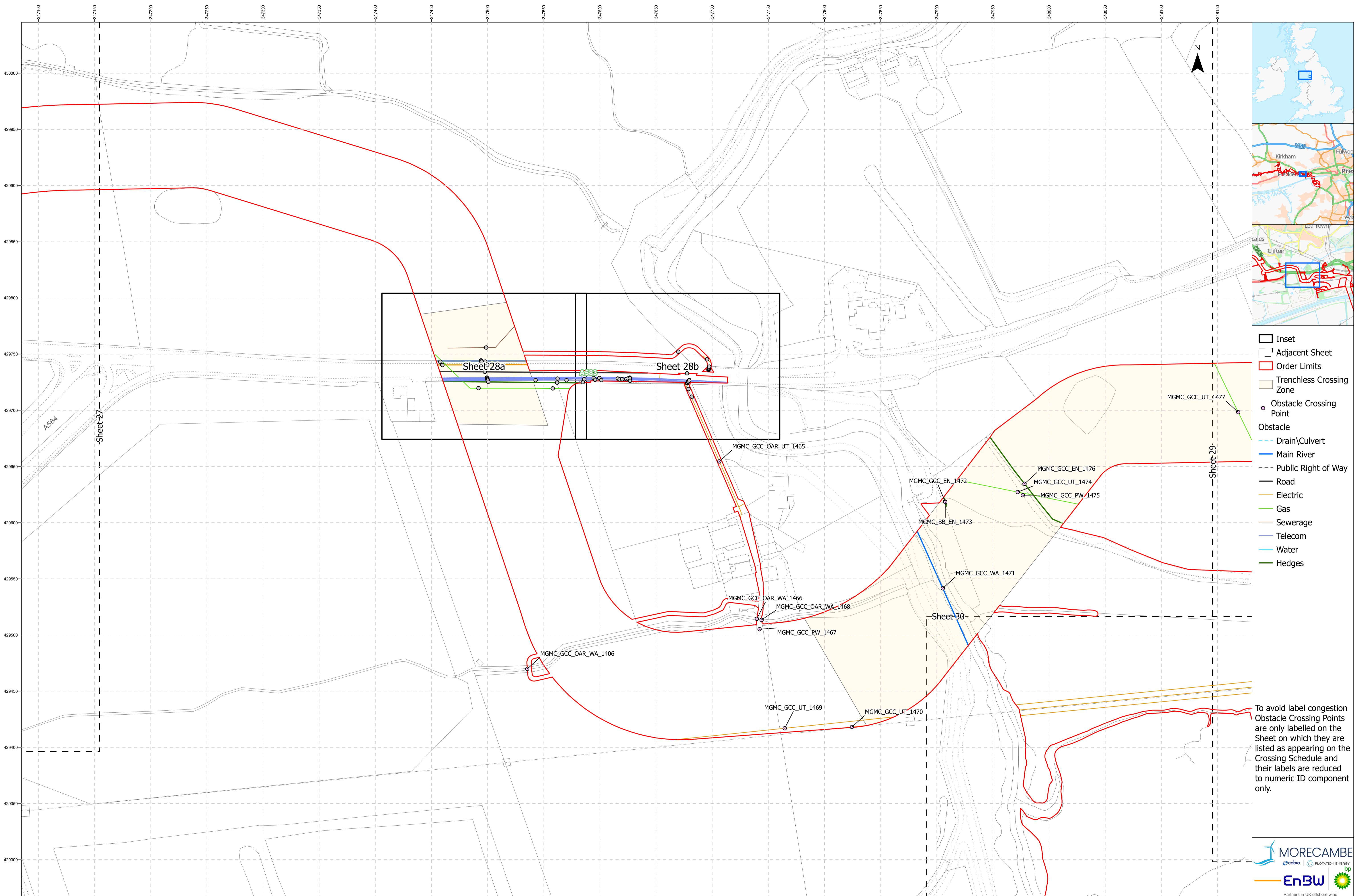


- Adjacent Sheet
- Order Limits
- Obstacle Crossing Point
- Obstacle**
- Electric
- Telecom
- Hedges

To avoid label congestion Obstacle Crossing Points are only labelled on the Sheet on which they are listed as appearing on the Crossing Schedule and their labels are reduced to numeric ID component only.



Project Name: MORGAN AND MORECAMBE OFFSHORE WIND FARMS: TRANSMISSION ASSETS	Drawing Title: OBSTACLE CROSSING PLAN - SHEET 27B OF 36	 Scale@A1: 1:250	Geodetic Information: Datum: OSGB 1936 Projection: British National Grid	Data Sources: BP, Ordnance Survey Based Upon The Ordnance Survey Map With The Sanction Of The Controller Of HM Stationary Office. Crown Copyright Reserved. © OS Licence No. 100042124	Service Layer Credits: GB Cartographic Local Names: Contains OS data © Crown Copyright and database right 2022 Contains data from OS Zoomstack	VER 01	DATE 22/09/24	DETAILS Final at DCO Submission	AUTH HAH	CHK LM	APPRV AS	Drawing Number: BP-GBR-MORG-REG-0204
------------------------------------------------------------------------------------------	-------------------------------------------------------------------	---------------------	---------------------------------------------------------------------------------------	------------------------------------------------------------------------------------------------------------------------------------------------------------------------------------------------------	----------------------------------------------------------------------------------------------------------------------------------------------------------	------------------	-------------------------	-------------------------------------------	--------------------	------------------	--------------------	------------------------------------------------

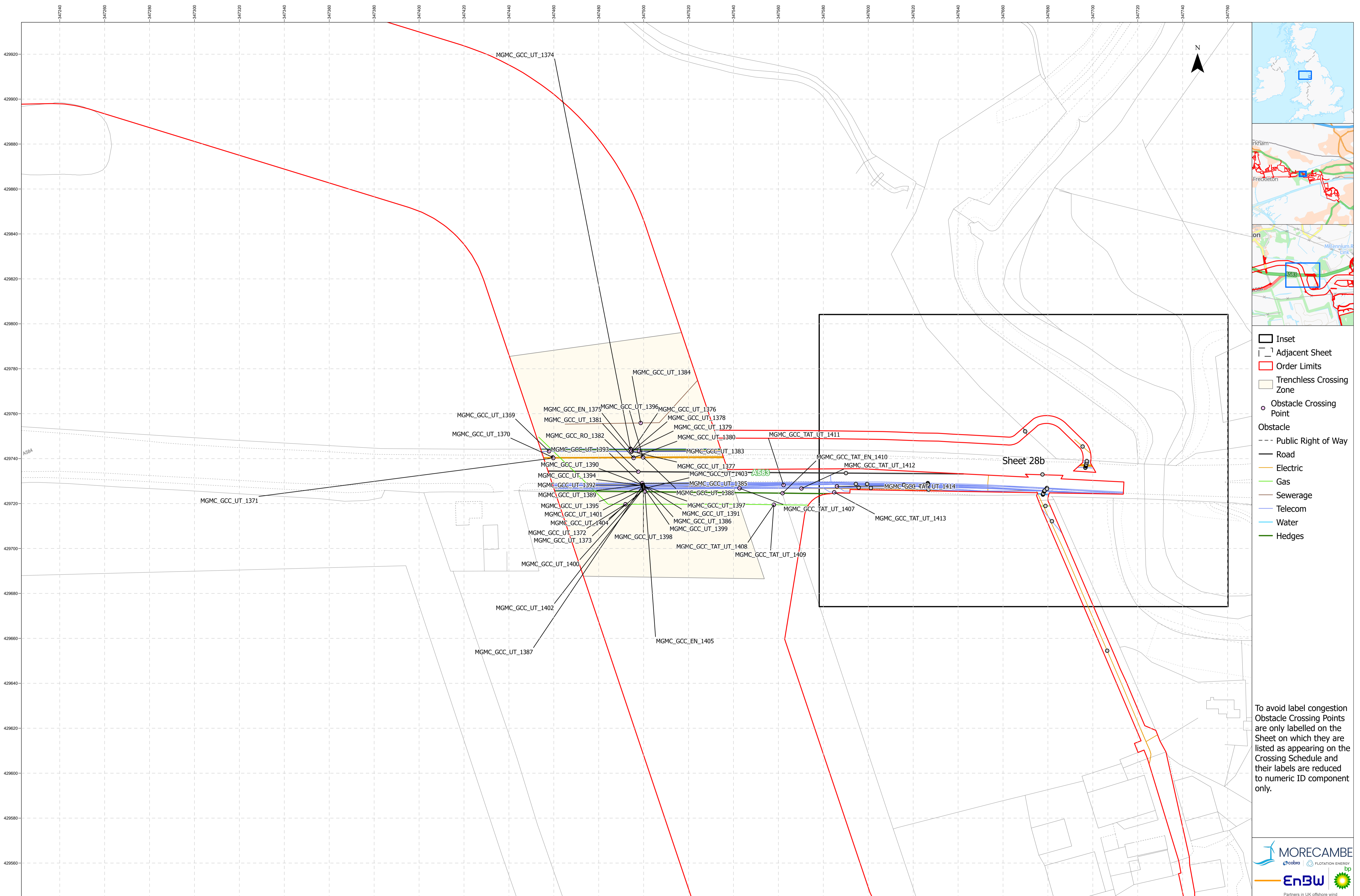


- Inset
- Adjacent Sheet
- Order Limits
- Trenchless Crossing Zone
- Obstacle Crossing Point
- Obstacle
- Drain/Culvert
- Main River
- Public Right of Way
- Road
- Electric
- Gas
- Sewerage
- Telecom
- Water
- Hedges

To avoid label congestion Obstacle Crossing Points are only labelled on the Sheet on which they are listed as appearing on the Crossing Schedule and their labels are reduced to numeric ID component only.



Project Name: MORGAN AND MORECAMBE OFFSHORE WIND FARMS: TRANSMISSION ASSETS	Drawing Title: OBSTACLE CROSSING PLAN - SHEET 28 OF 36	 Scale@A1: 1:1,500	Geodetic Information: Datum: OSGB 1936 Projection: British National Grid	Data Sources: BP, Ordnance Survey Based Upon The Ordnance Survey Map With The Sanction Of The Controller Of HM Stationery Office. Crown Copyright Reserved. © OS Licence No. 100042124	Service Layer Credits: GB Cartographic Local Names: Contains OS data © Crown Copyright and database right 2022 Contains data from OS Zoomstack	VER 01	DATE 22/09/24	DETAILS Final at DCO Submission	AUTH HAH	CHK LM	APPRV AS	Drawing Number: BP-GBR-MORG-REG-0204
------------------------------------------------------------------------------------------	------------------------------------------------------------------	-----------------------	---------------------------------------------------------------------------------------	------------------------------------------------------------------------------------------------------------------------------------------------------------------------------------------------------	----------------------------------------------------------------------------------------------------------------------------------------------------------	------------------	-------------------------	-------------------------------------------	--------------------	------------------	--------------------	------------------------------------------------



Project Name:
MORGAN AND MORECAMBE OFFSHORE WIND FARMS:
TRANSMISSION ASSETS

Drawing Title:
OBSTACLE CROSSING PLAN - SHEET 28A OF 36

0 20 40 Meters
Scale@A1: 1:750

Geodetic Information:
Datum: OSGB 1936
Projection: British National Grid

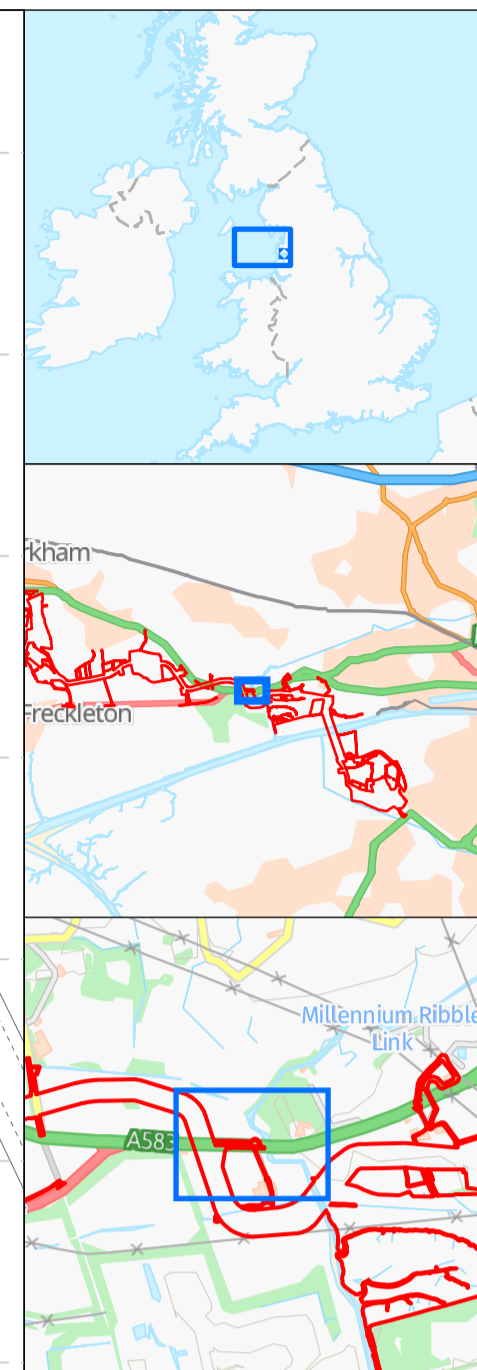
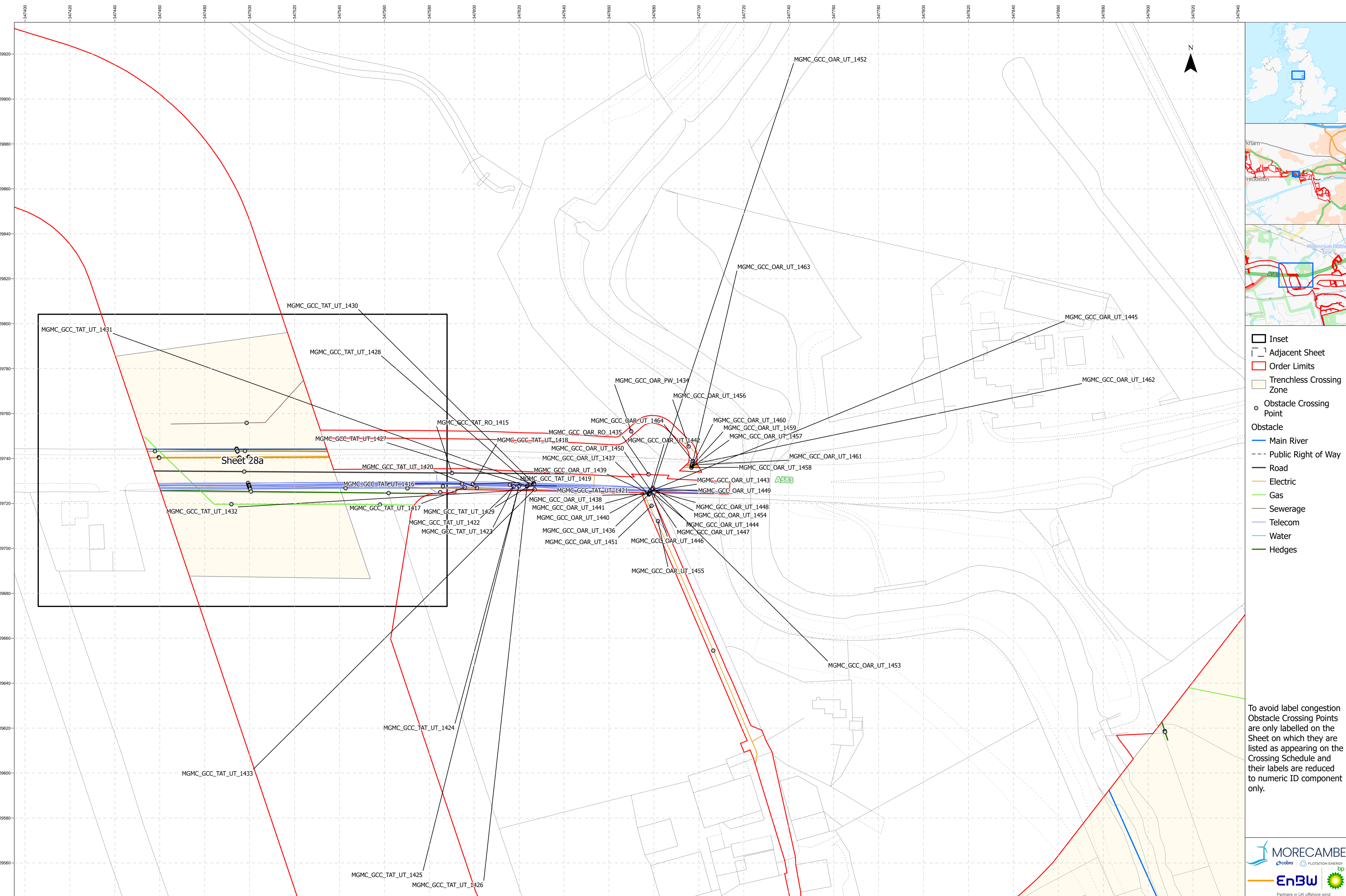
Data Sources: BP, Ordnance Survey
Based Upon The Ordnance Survey Map With The Sanction Of The
Controller Of HM Stationery Office. Crown Copyright Reserved. © OS
Licence No. 100042124

Service Layer Credits: GB Cartographic Local Names:
Contains OS data © Crown Copyright and database right
2022
Contains data from OS Zoomstack

VER	DATE	DETAILS	AUTH	CHK	APPRV
01	22/09/24	Final at DCO Submission	HAH	LM	AS

Drawing Number:
BP-GBR-MORG-REG-0204



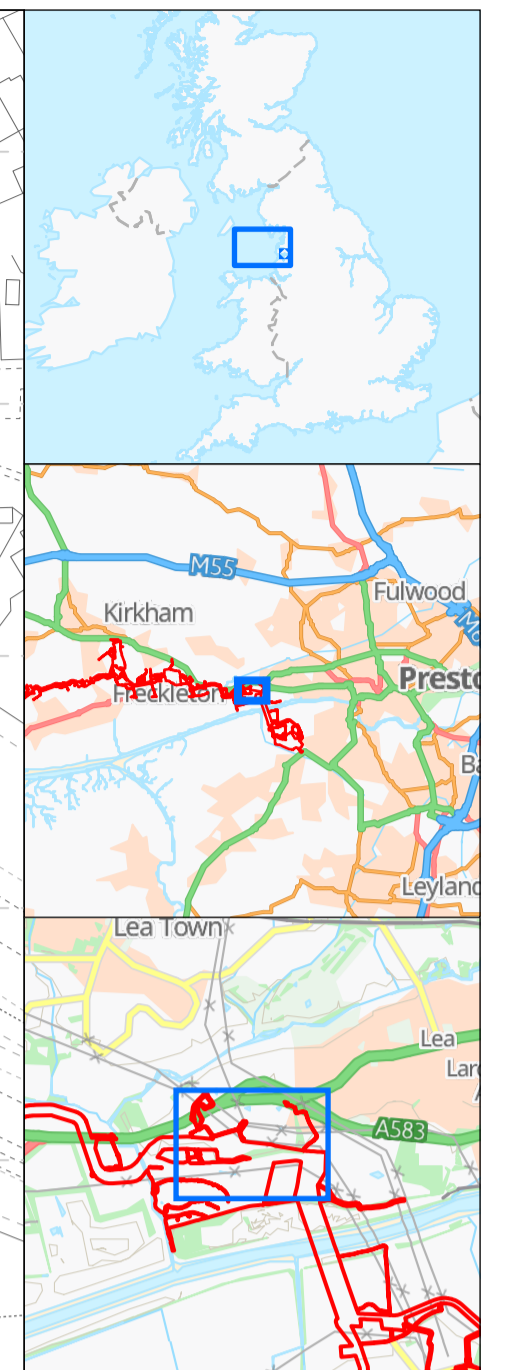
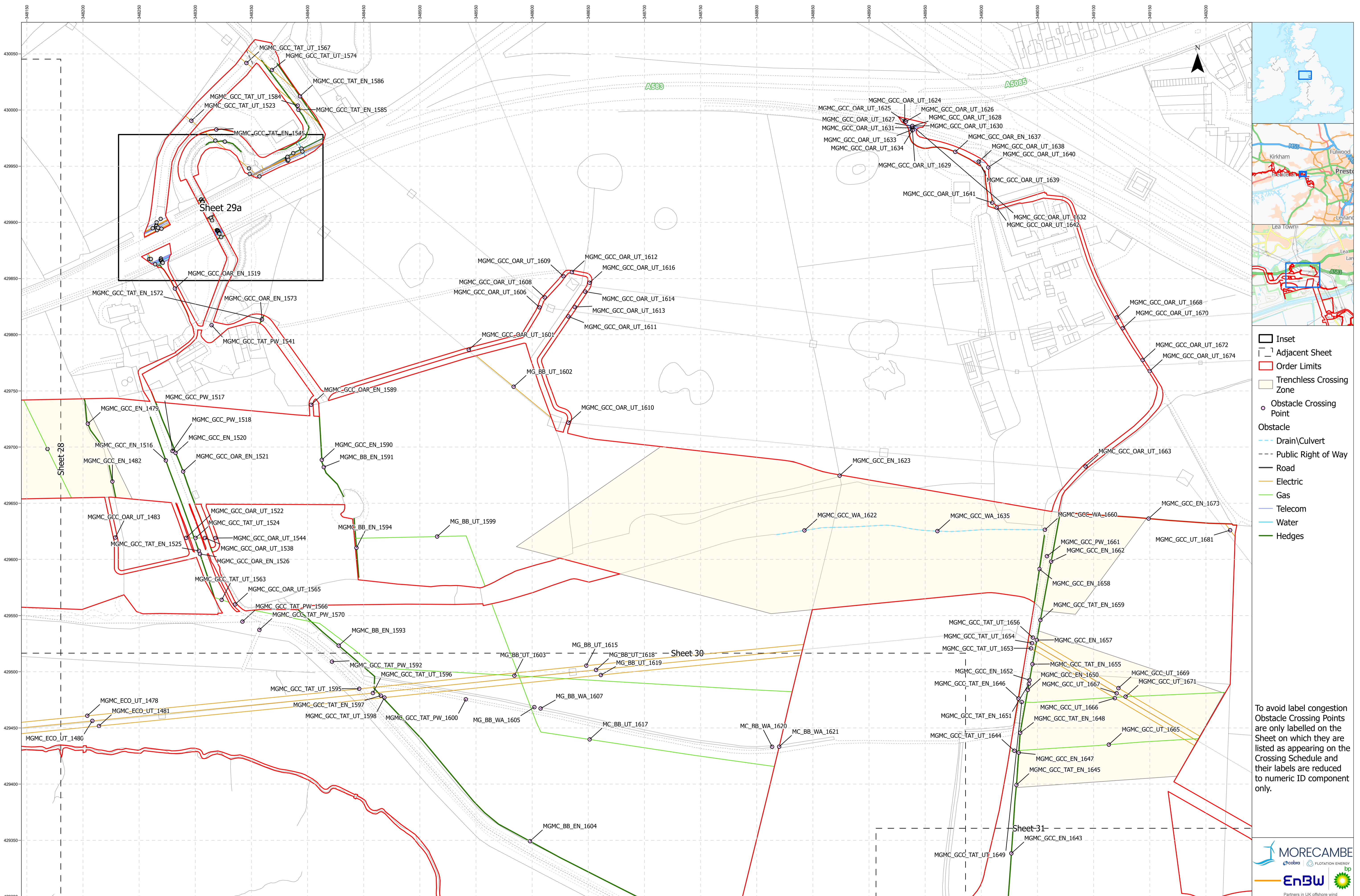


- Inset
- Adjacent Sheet
- Order Limits
- Trenchless Crossing Zone
- Obstacle Crossing Point
- Obstacle**
- Main River
- Public Right of Way
- Road
- Electric
- Gas
- Sewerage
- Telecom
- Water
- Hedges

To avoid label congestion
Obstacle Crossing Points
are only labelled on the
Sheet on which they are
listed as appearing on the
Crossing Schedule and
their labels are reduced to
numeric ID component
only.



Project Name: MORGAN AND MORECAMBE OFFSHORE WIND FARMS: TRANSMISSION ASSETS	Drawing Title: OBSTACLE CROSSING PLAN - SHEET 28B OF 36	 Scale@A1: 1:750	Geodetic Information: Datum: OSGB 1936 Projection: British National Grid	Data Sources: BP, Ordnance Survey <small>Based Upon The Ordnance Survey Map With The Sanction Of The Controller Of HM Stationery Office. Crown Copyright Reserved. © OS Licence No. 100042124</small>	Service Layer Credits: GB Cartographic Local Names: <small>Contains OS data © Crown Copyright and database right 2022 Contains data from OS Zoomstack</small>	<table border="1" style="width: 100%; border-collapse: collapse;"> <thead> <tr> <th>VER</th> <th>DATE</th> <th>DETAILS</th> <th>AUTH</th> <th>CHK</th> <th>APPRV</th> </tr> </thead> <tbody> <tr> <td>01</td> <td>22/09/24</td> <td>Final at DCO Submission</td> <td>HAH</td> <td>LM</td> <td>AS</td> </tr> </tbody> </table>	VER	DATE	DETAILS	AUTH	CHK	APPRV	01	22/09/24	Final at DCO Submission	HAH	LM	AS	Drawing Number: BP-GBR-MORG-REG-0204
VER	DATE	DETAILS	AUTH	CHK	APPRV														
01	22/09/24	Final at DCO Submission	HAH	LM	AS														

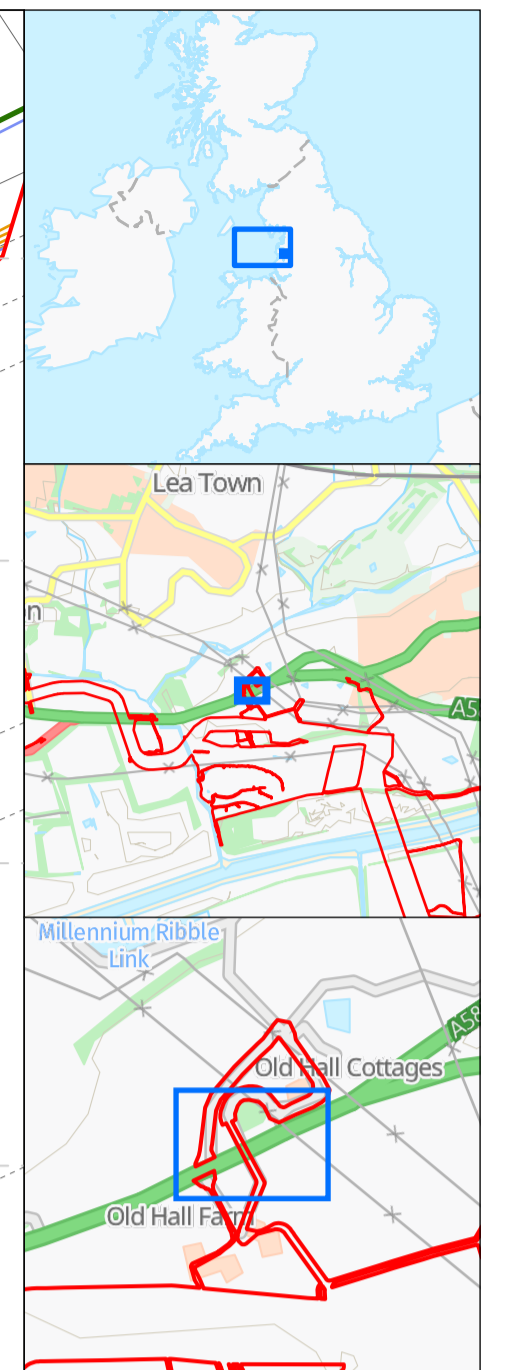
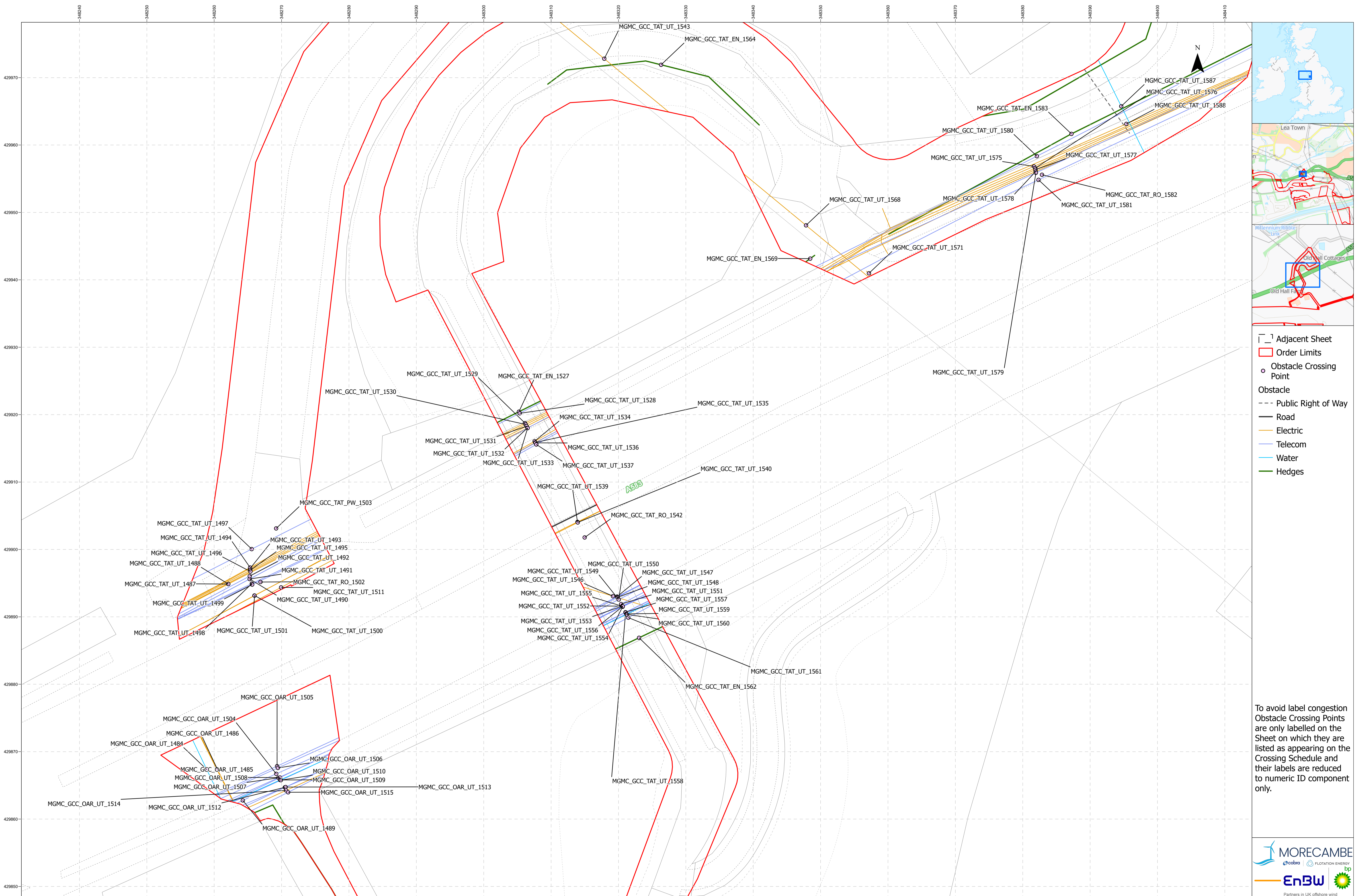


- Inset
- Adjacent Sheet
- Order Limits
- Trenchless Crossing Zone
- Obstacle Crossing Point
- Obstacle**
- Drain/Culvert
- Public Right of Way
- Road
- Electric
- Gas
- Telecom
- Water
- Hedges

To avoid label congestion
Obstacle Crossing Points
are only labelled on the
Sheet on which they are
listed as appearing on the
Crossing Schedule and
their labels are reduced to
numeric ID component
only.

Project Name: MORGAN AND MORECAMBE OFFSHORE WIND FARMS: TRANSMISSION ASSETS	Drawing Title: OBSTACLE CROSSING PLAN - SHEET 29 OF 36	 Scale@A1: 1:1,500	Geodetic Information: Datum: OSGB 1936 Projection: British National Grid	Data Sources: BP, Ordnance Survey Based Upon The Ordnance Survey Map With The Sanction Of The Controller Of HM Stationery Office. Crown Copyright Reserved. © OS Licence No. 100042124	Service Layer Credits: GB Cartographic Local Names: Contains OS data © Crown Copyright and database right 2022 Contains data from OS Zoomstack	VER 01	DATE 22/09/24	DETAILS Final at DCO Submission	AUTH HAH	CHK LM	APPRV AS	Drawing Number: BP-GBR-MORG-REG-0204
------------------------------------------------------------------------------------------	------------------------------------------------------------------	-----------------------	---------------------------------------------------------------------------------------	--------------------------------------------------------------------------------------------------------------------------------------------------------------------------------------------------------	----------------------------------------------------------------------------------------------------------------------------------------------------------------	------------------	-------------------------	-------------------------------------------	--------------------	------------------	--------------------	------------------------------------------------



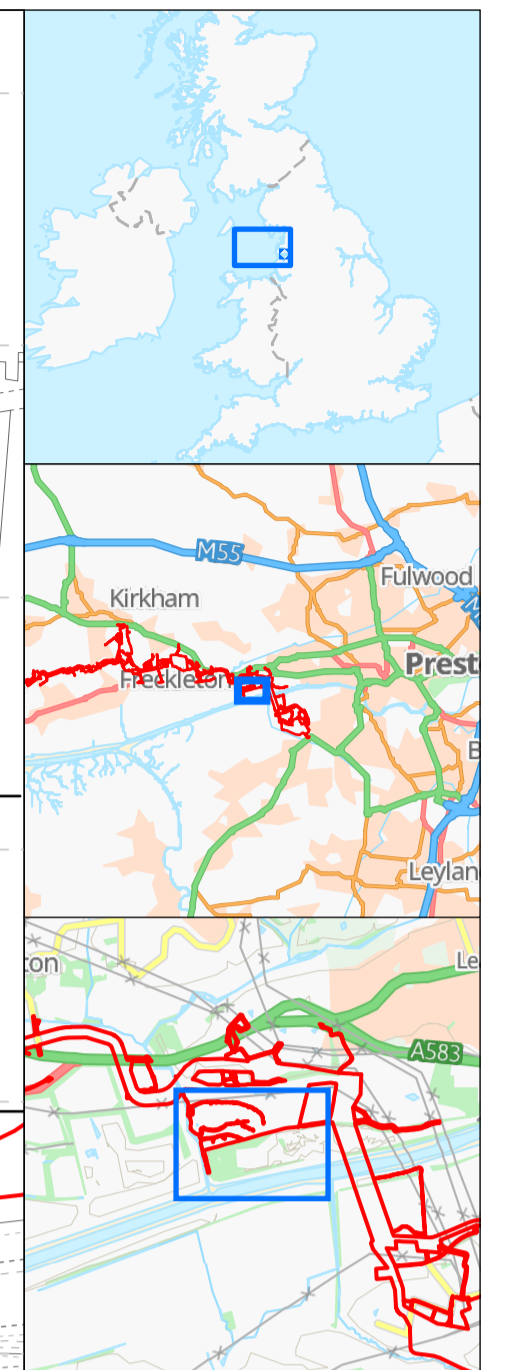
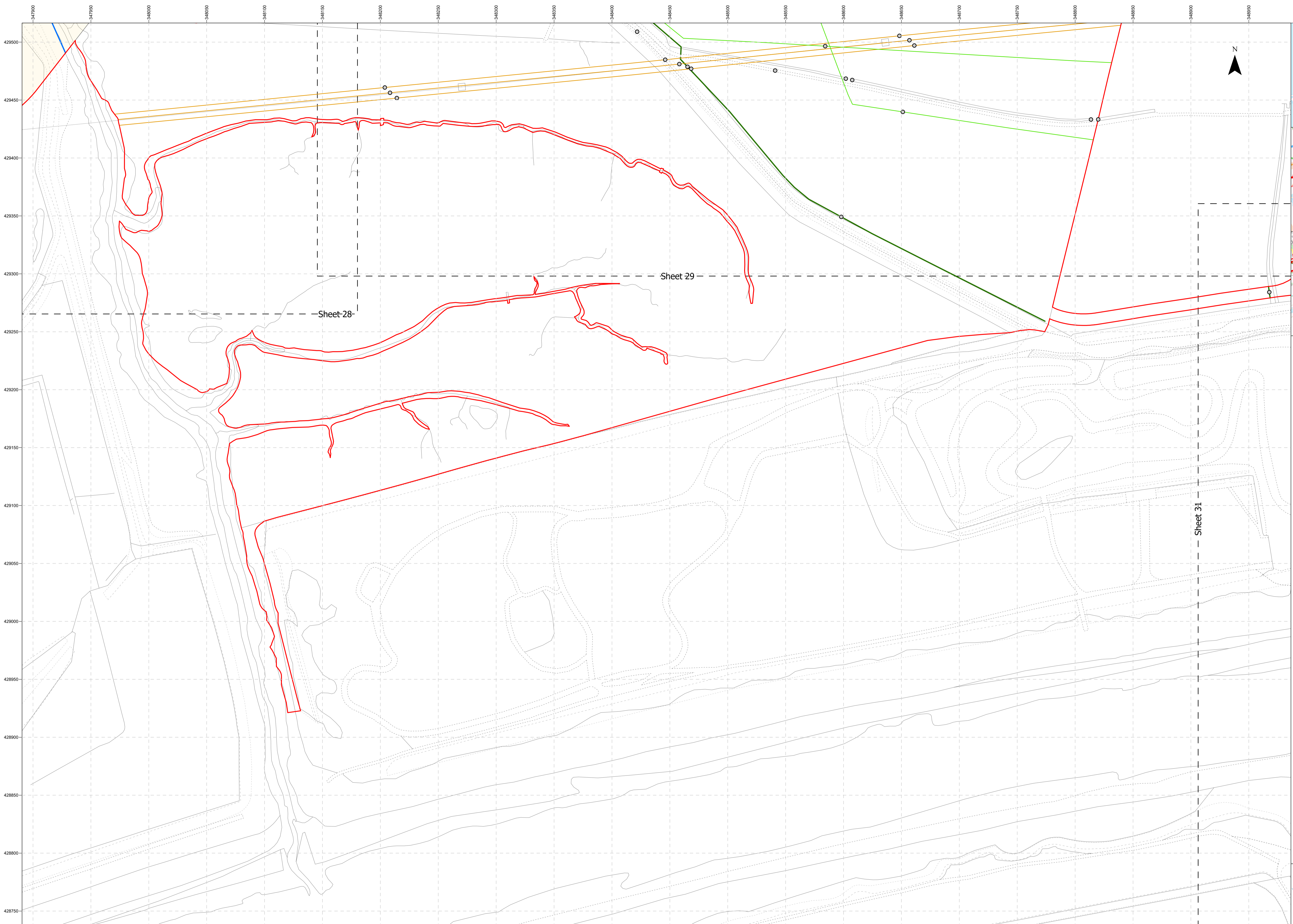


- ┌ ┐ Adjacent Sheet
- ▭ Order Limits
- Obstacle Crossing Point
- Obstacle
- Public Right of Way
- Road
- Electric
- Telecom
- Water
- Hedges

To avoid label congestion Obstacle Crossing Points are only labelled on the Sheet on which they are listed as appearing on the Crossing Schedule and their labels are reduced to numeric ID component only.



Project Name: MORGAN AND MORECAMBE OFFSHORE WIND FARMS: TRANSMISSION ASSETS	Drawing Title: OBSTACLE CROSSING PLAN - SHEET 29A OF 36	 Scale@A1: 1:250	Geodetic Information: Datum: OSGB 1936 Projection: British National Grid	Data Sources: BP, Ordnance Survey Based Upon The Ordnance Survey Map With The Sanction Of The Controller Of HM Stationery Office. Crown Copyright Reserved. © OS Licence No. 100042124	Service Layer Credits: GB Cartographic Local Names: Contains OS data © Crown Copyright and database right 2022 Contains data from OS Zoomstack	VER 01	DATE 22/09/24	DETAILS Final at DCO Submission	AUTH HAH	CHK LM	APPRV AS	Drawing Number: BP-GBR-MORG-REG-0204
------------------------------------------------------------------------------------------	-------------------------------------------------------------------	---------------------	---------------------------------------------------------------------------------------	--------------------------------------------------------------------------------------------------------------------------------------------------------------------------------------------------------	----------------------------------------------------------------------------------------------------------------------------------------------------------------	------------------	-------------------------	-------------------------------------------	--------------------	------------------	--------------------	------------------------------------------------



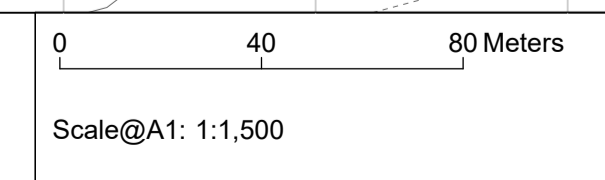
- Adjacent Sheet
- Order Limits
- Trenchless Crossing Zone
- Obstacle**
- Drain\Culvert
- Main River
- Electric
- Gas
- Hedges

To avoid label congestion
Obstacle Crossing Points
are only labelled on the
Sheet on which they are
listed as appearing on the
Crossing Schedule and
their labels are reduced to
numeric ID component
only.



Project Name:
MORGAN AND MORECAMBE OFFSHORE WIND FARMS:
TRANSMISSION ASSETS

Drawing Title:
OBSTACLE CROSSING PLAN - SHEET 30 OF 36



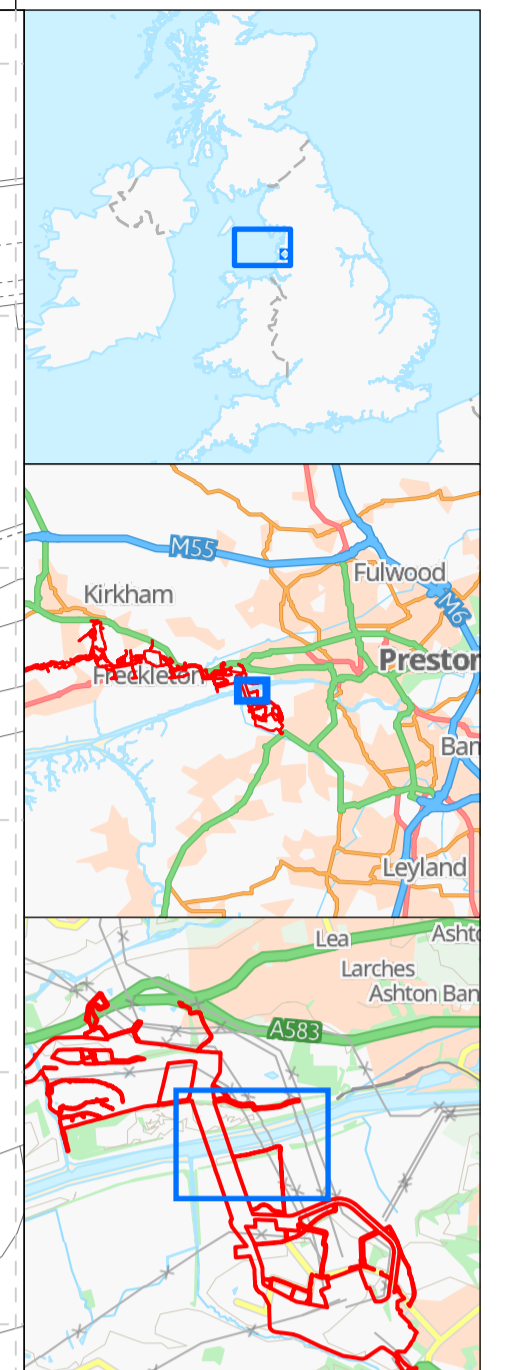
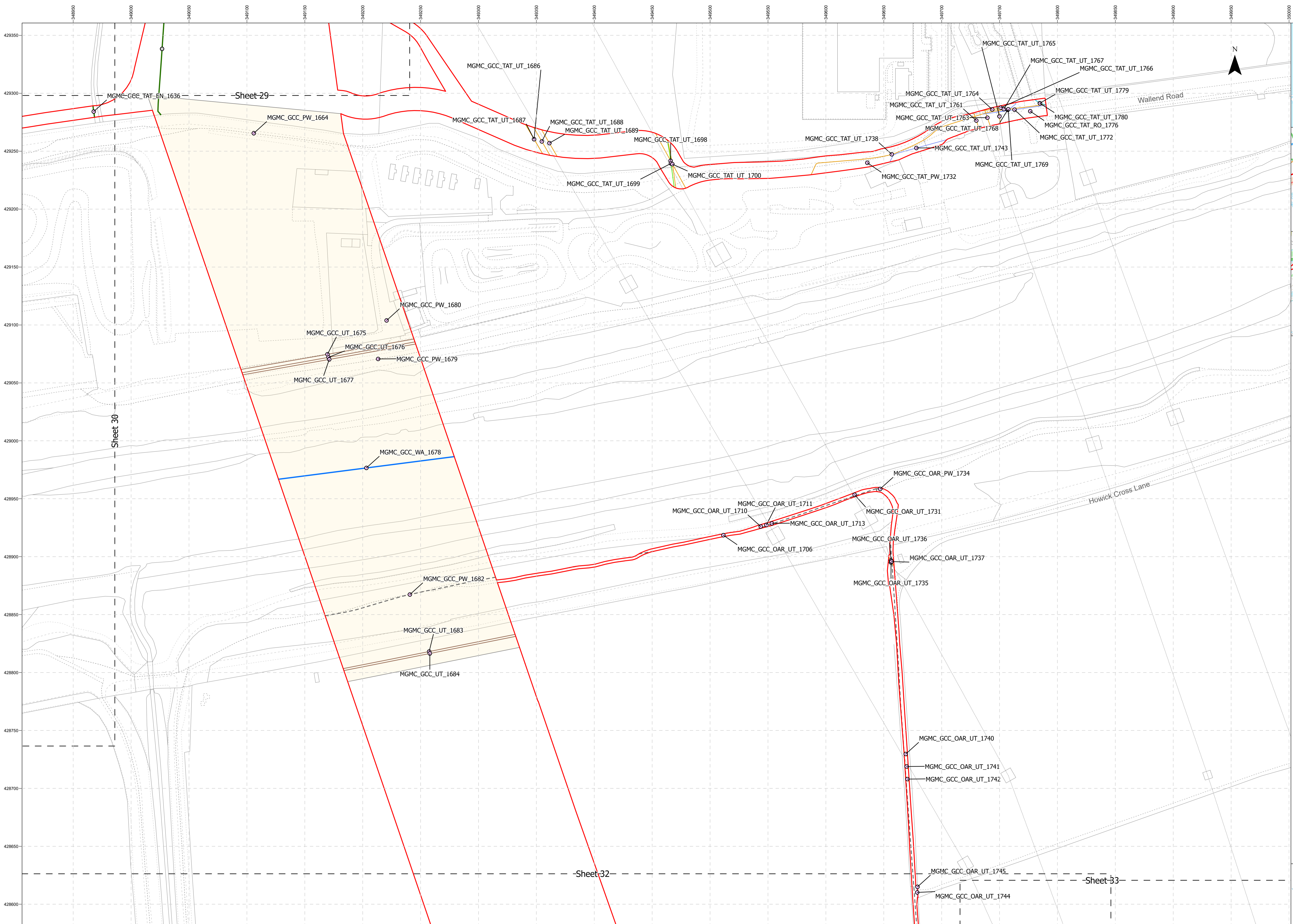
Geodetic Information:
Datum: OSGB 1936
Projection: British National Grid

Data Sources:BP, Ordnance Survey
Based Upon The Ordnance Survey Map With The Sanction Of The
Controller Of HM Stationery Office. Crown Copyright Reserved. © OS
Licence No. 100042124

Service Layer Credits: GB Cartographic Local Names:
Contains OS data © Crown Copyright and database right
2022
Contains data from OS Zoomstack

VER	DATE	DETAILS	AUTH	CHK	APPRV
01	22/09/24	Final at DCO Submission	HAH	LM	AS

Drawing Number:
BP-GBR-MORG-REG-0204

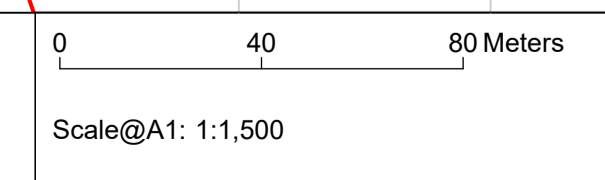


- Adjacent Sheet
- Order Limits
- Trenchless Crossing Zone
- Obstacle Crossing Point
- Obstacle
- Main River
- Public Right of Way
- Electric
- Gas
- Sewerage
- Telecom
- Water
- Hedges

To avoid label congestion Obstacle Crossing Points are only labelled on the Sheet on which they are listed as appearing on the Crossing Schedule and their labels are reduced to numeric ID component only.



Project Name: MORGAN AND MORECAMBE OFFSHORE WIND FARMS: TRANSMISSION ASSETS
Drawing Title: OBSTACLE CROSSING PLAN - SHEET 31 OF 36



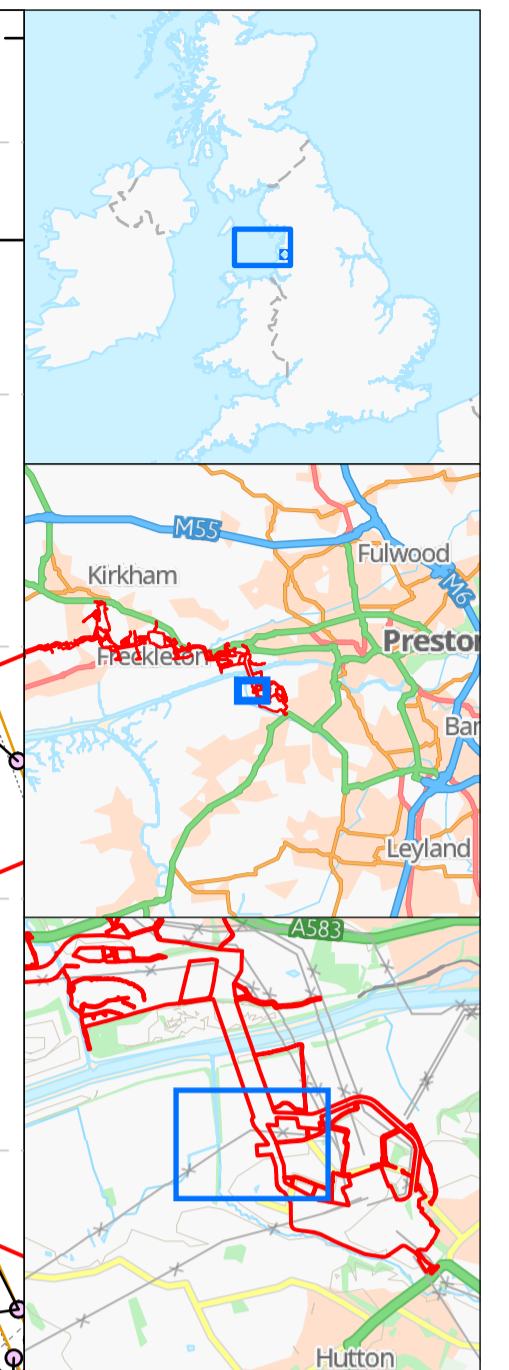
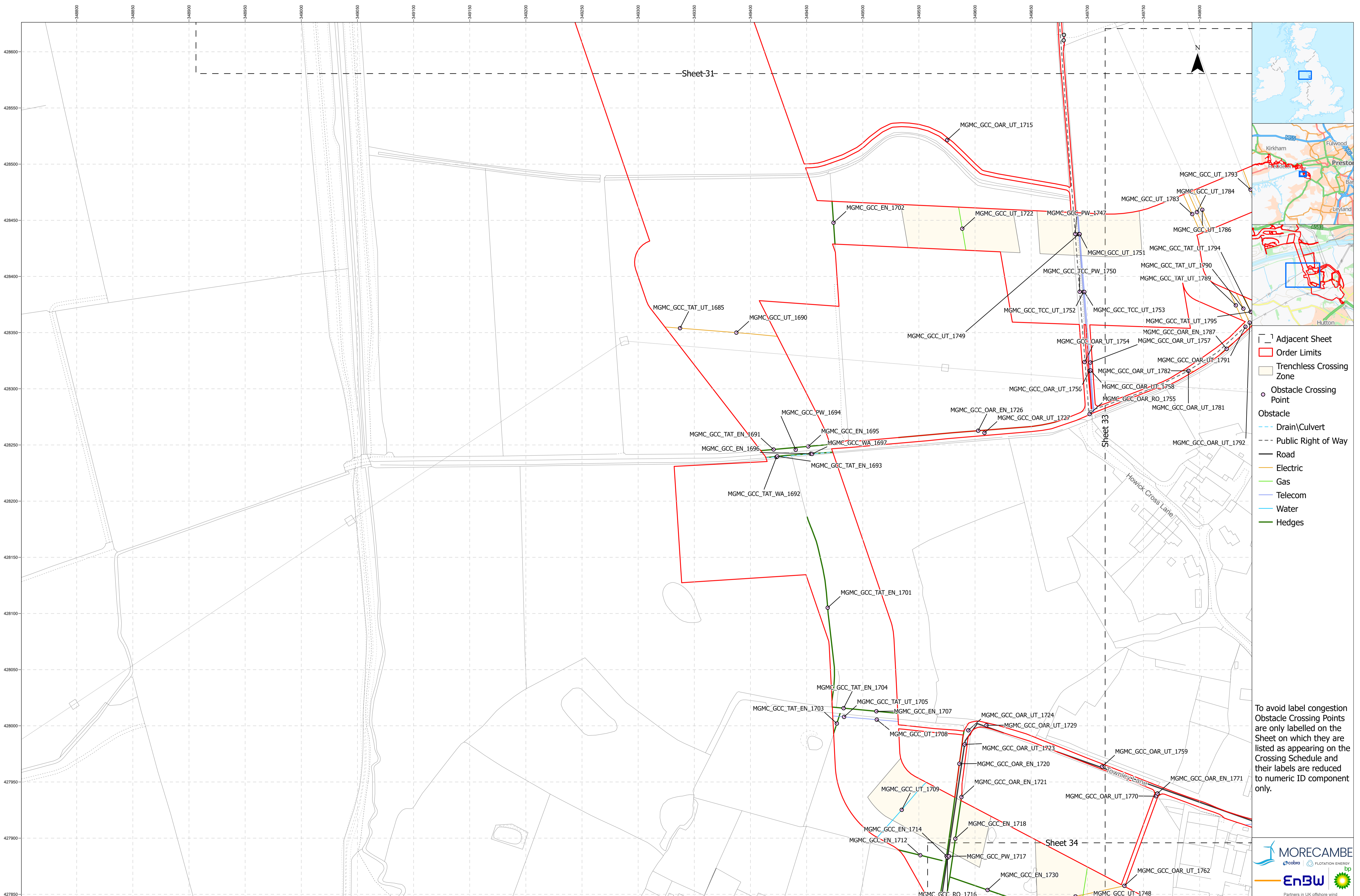
Geodetic Information:
 Datum: OSGB 1936
 Projection: British National Grid

Data Sources: BP, Ordnance Survey
 Based Upon The Ordnance Survey Map With The Sanction Of The Controller Of HM Stationery Office. Crown Copyright Reserved. © OS Licence No. 100042124

Service Layer Credits: GB Cartographic Local Names: Contains OS data © Crown Copyright and database right 2022. Contains data from OS Zoomstack

VER	DATE	DETAILS	AUTH	CHK	APPRV
01	22/09/24	Final at DCO Submission	HAH	LM	AS

Drawing Number: BP-GBR-MORG-REG-0204

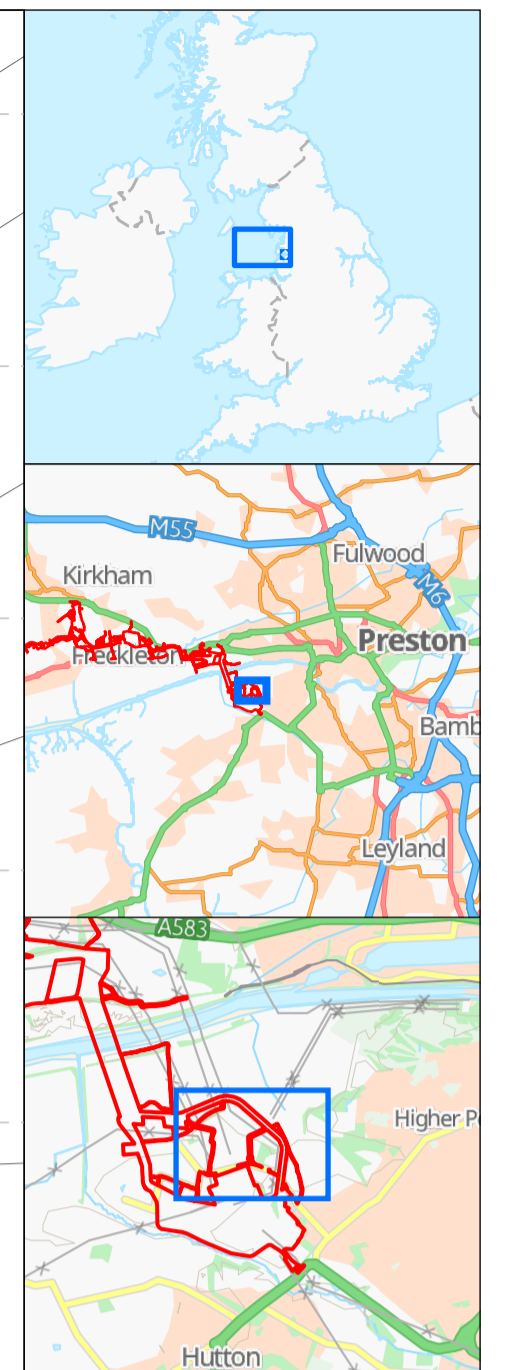
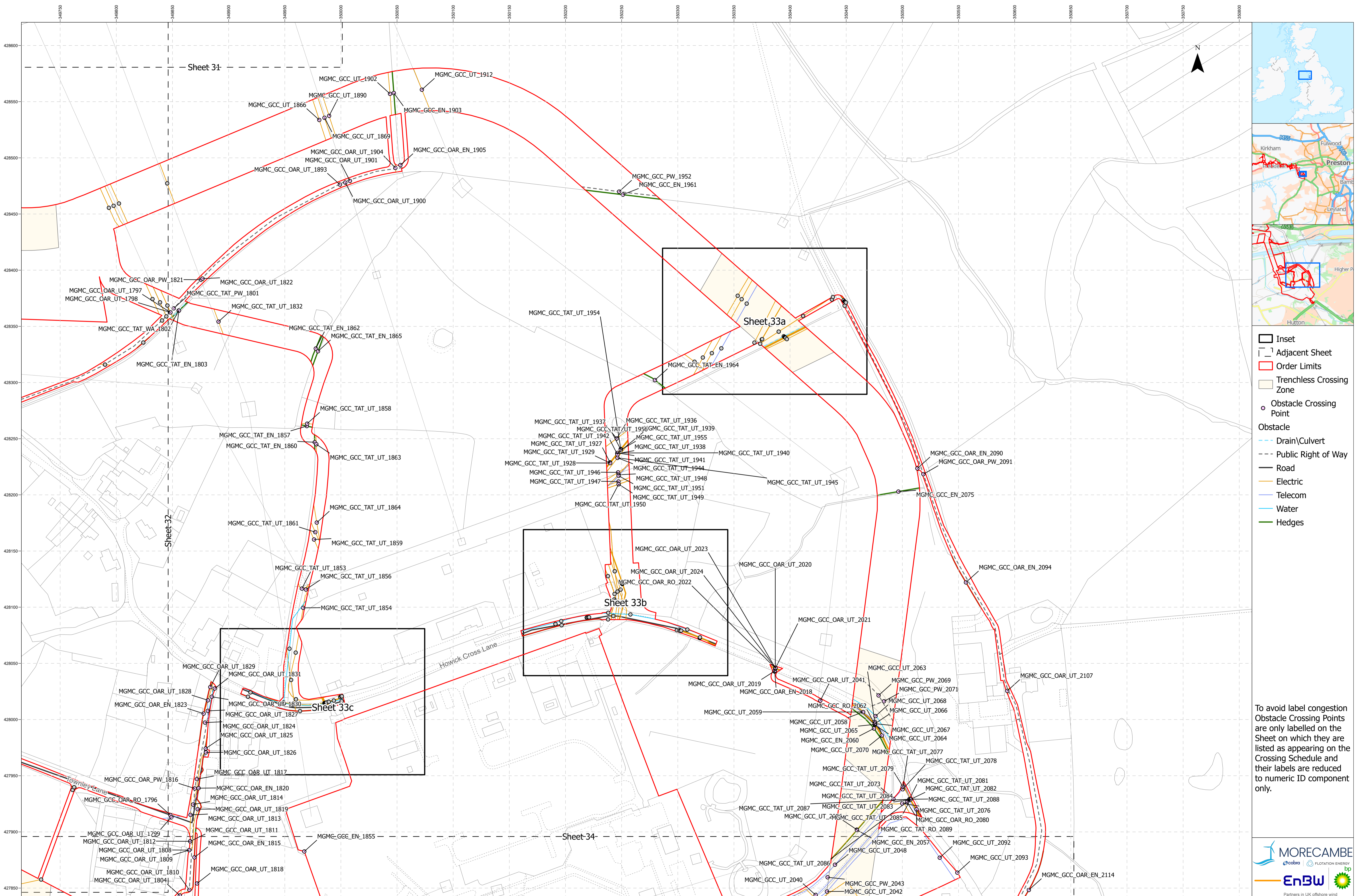


- Adjacent Sheet
- Order Limits
- Trenchless Crossing Zone
- Obstacle Crossing Point
- Obstacle**
- Drain\Culvert
- Public Right of Way
- Road
- Electric
- Gas
- Telecom
- Water
- Hedges

To avoid label congestion Obstacle Crossing Points are only labelled on the Sheet on which they are listed as appearing on the Crossing Schedule and their labels are reduced to numeric ID component only.

Project Name: MORGAN AND MORECAMBE OFFSHORE WIND FARMS: TRANSMISSION ASSETS	Drawing Title: OBSTACLE CROSSING PLAN - SHEET 32 OF 36	<p>Scale@A1: 1:1,500</p>	Geodetic Information: Datum: OSGB 1936 Projection: British National Grid	Data Sources: BP, Ordnance Survey Based Upon The Ordnance Survey Map With The Sanction Of The Controller Of HM Stationery Office. Crown Copyright Reserved. © OS Licence No. 100042124	Service Layer Credits: GB Cartographic Local Names: Contains OS data © Crown Copyright and database right 2022 Contains data from OS Zoomstack	<table border="1" style="width: 100%; border-collapse: collapse;"> <thead> <tr> <th>VER</th> <th>DATE</th> <th>DETAILS</th> <th>AUTH</th> <th>CHK</th> <th>APPRV</th> </tr> </thead> <tbody> <tr> <td>01</td> <td>22/09/24</td> <td>Final at DCO Submission</td> <td>HAA</td> <td>LM</td> <td>AS</td> </tr> </tbody> </table>	VER	DATE	DETAILS	AUTH	CHK	APPRV	01	22/09/24	Final at DCO Submission	HAA	LM	AS	Drawing Number: BP-GBR-MORG-REG-0204
VER	DATE	DETAILS	AUTH	CHK	APPRV														
01	22/09/24	Final at DCO Submission	HAA	LM	AS														



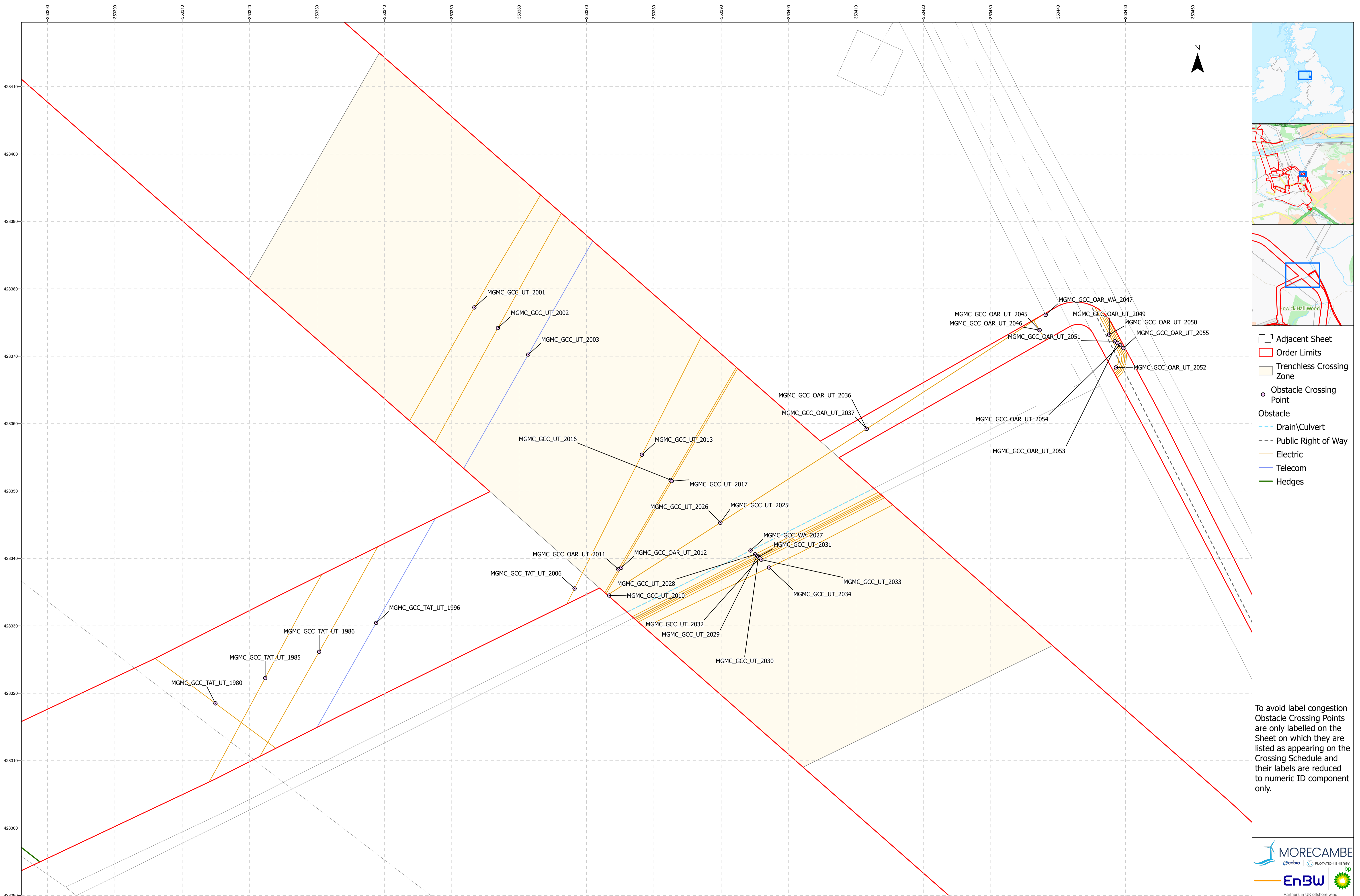


- Inset
- Adjacent Sheet
- Order Limits
- Trenchless Crossing Zone
- Obstacle Crossing Point
- Obstacle**
- Drain/Culvert
- Public Right of Way
- Road
- Electric
- Telecom
- Hedges

To avoid label congestion Obstacle Crossing Points are only labelled on the Sheet on which they are listed as appearing on the Crossing Schedule and their labels are reduced to numeric ID component only.



Project Name: MORGAN AND MORECAMBE OFFSHORE WIND FARMS: TRANSMISSION ASSETS	Drawing Title: OBSTACLE CROSSING PLAN - SHEET 33 OF 36	 Scale@A1: 1:1,500	Geodetic Information: Datum: OSGB 1936 Projection: British National Grid	Data Sources: BP, Ordnance Survey Based Upon The Ordnance Survey Map With The Sanction Of The Controller Of HM Stationery Office. Crown Copyright Reserved. © OS Licence No. 100042124	Service Layer Credits: GB Cartographic Local Names: Contains OS data © Crown Copyright and database right 2022 Contains data from OS Zoomstack	VER 01	DATE 22/09/24	DETAILS Final at DCO Submission	AUTH HAH	CHK LM	APPRV AS	Drawing Number: BP-GBR-MORG-REG-0204
------------------------------------------------------------------------------------------	------------------------------------------------------------------	-----------------------	---------------------------------------------------------------------------------------	--------------------------------------------------------------------------------------------------------------------------------------------------------------------------------------------------------	----------------------------------------------------------------------------------------------------------------------------------------------------------------	------------------	-------------------------	-------------------------------------------	--------------------	------------------	--------------------	------------------------------------------------

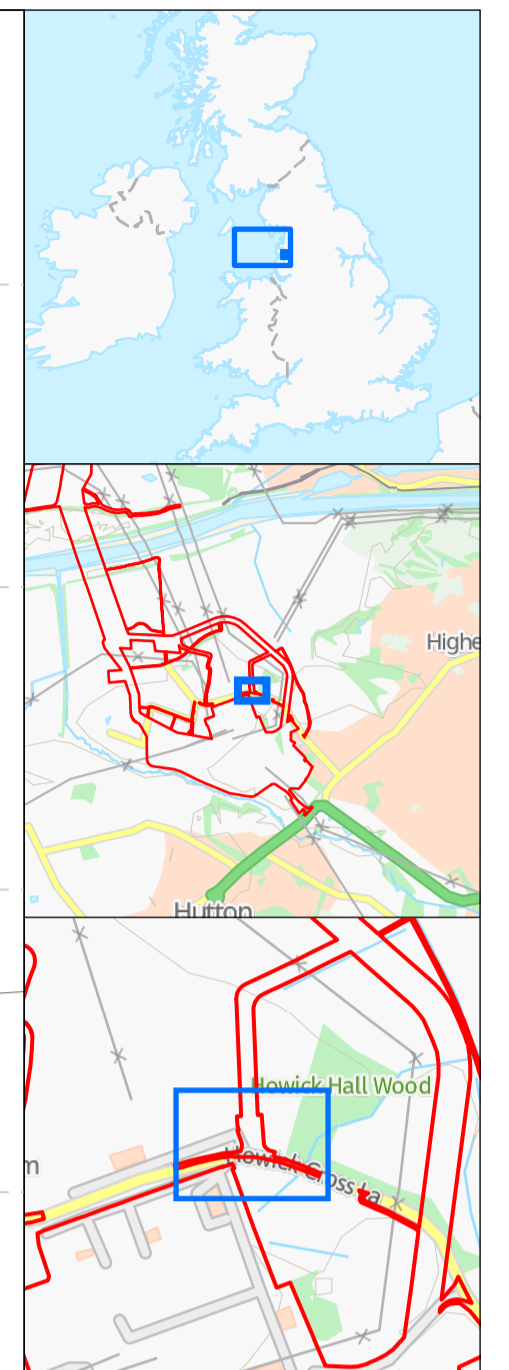


- Adjacent Sheet
- Order Limits
- Trenchless Crossing Zone
- Obstacle Crossing Point
- Obstacle**
- Drain\Culvert
- Public Right of Way
- Electric
- Telecom
- Hedges

To avoid label congestion Obstacle Crossing Points are only labelled on the Sheet on which they are listed as appearing on the Crossing Schedule and their labels are reduced to numeric ID component only.



Project Name: MORGAN AND MORECAMBE OFFSHORE WIND FARMS: TRANSMISSION ASSETS	Drawing Title: OBSTACLE CROSSING PLAN - SHEET 33A OF 36	 Scale@A1: 1:250	Geodetic Information: Datum: OSGB 1936 Projection: British National Grid	Data Sources: BP, Ordnance Survey Based Upon The Ordnance Survey Map With The Sanction Of The Controller Of HM Stationery Office. Crown Copyright Reserved. © OS Licence No. 100042124	Service Layer Credits: GB Cartographic Local Names: Contains OS data © Crown Copyright and database right 2022 Contains data from OS Zoomstack	VER 01	DATE 22/09/24	DETAILS Final at DCO Submission	AUTH HAH	CHK LM	APPRV AS	Drawing Number: BP-GBR-MORG-REG-0204
------------------------------------------------------------------------------------------	-------------------------------------------------------------------	---------------------	---------------------------------------------------------------------------------------	--------------------------------------------------------------------------------------------------------------------------------------------------------------------------------------------------------	----------------------------------------------------------------------------------------------------------------------------------------------------------------	------------------	-------------------------	-------------------------------------------	--------------------	------------------	--------------------	------------------------------------------------

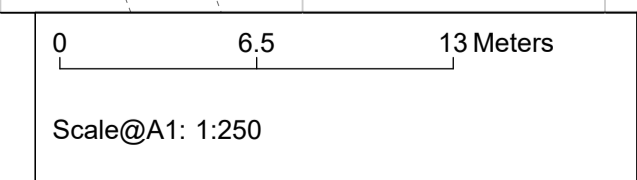


- ┌ ─ Adjacent Sheet
- ▭ Order Limits
- Obstacle Crossing Point
- Obstacle
- Road
- Electric
- Telecom
- Water
- Hedges

To avoid label congestion Obstacle Crossing Points are only labelled on the Sheet on which they are listed as appearing on the Crossing Schedule and their labels are reduced to numeric ID component only.



Project Name: MORGAN AND MORECAMBE OFFSHORE WIND FARMS: TRANSMISSION ASSETS
Drawing Title: OBSTACLE CROSSING PLAN - SHEET 33B OF 36



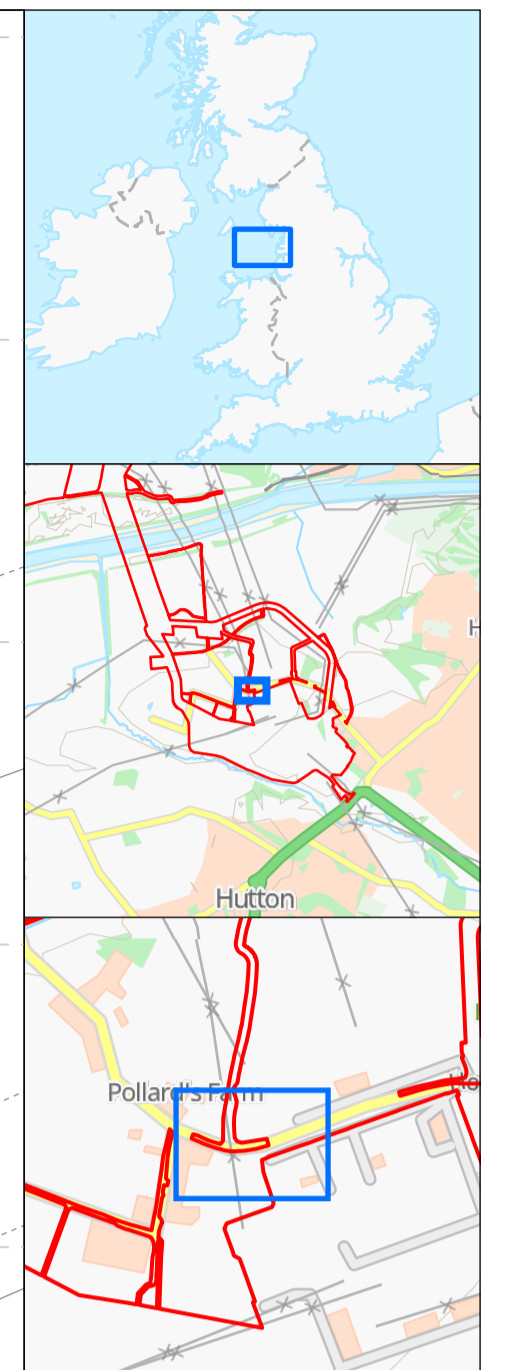
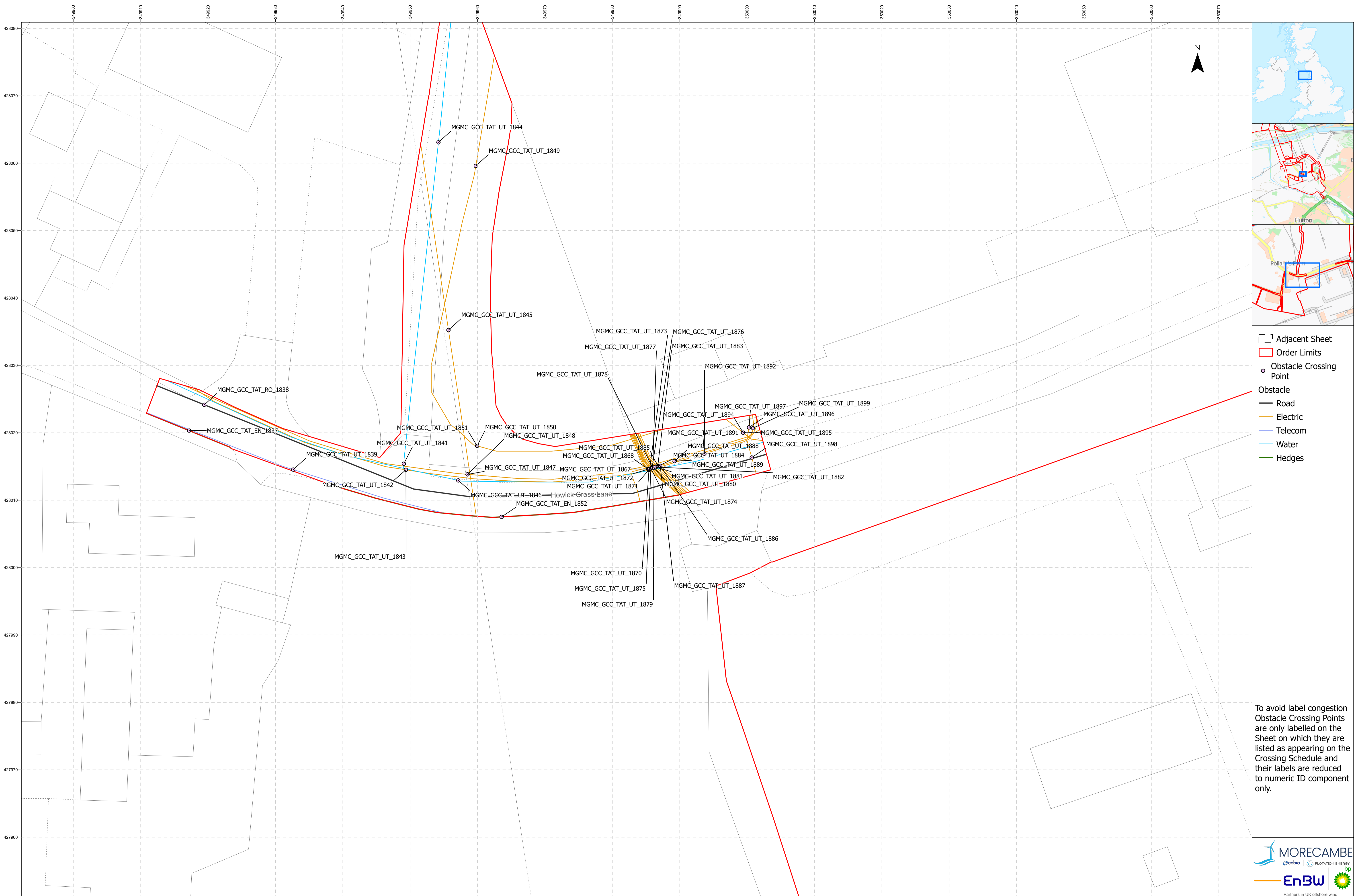
Geodetic Information:
 Datum: OSGB 1936
 Projection: British National Grid

Data Sources: BP, Ordnance Survey
 Based Upon The Ordnance Survey Map With The Sanction Of The Controller Of HM Stationery Office. Crown Copyright Reserved. © OS Licence No. 100042124

Service Layer Credits: GB Cartographic Local Names: Contains OS data © Crown Copyright and database right 2022
 Contains data from OS Zoomstack

VER	DATE	DETAILS	AUTH	CHK	APPRV
01	22/09/24	Final at DCO Submission	HAH	LM	AS

Drawing Number: BP-GBR-MORG-REG-0204

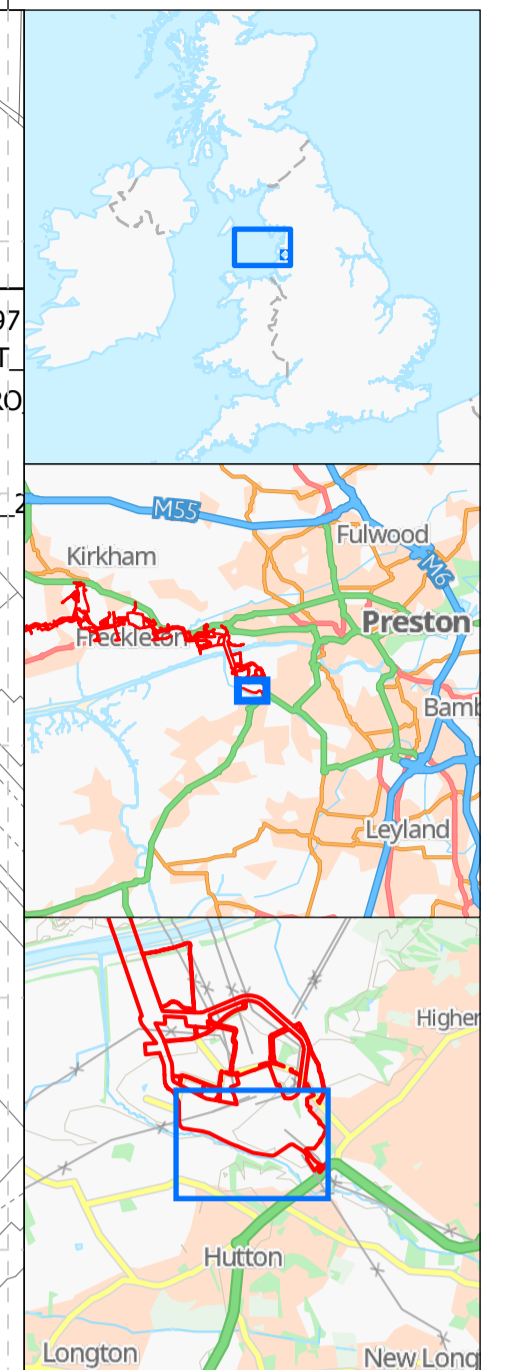
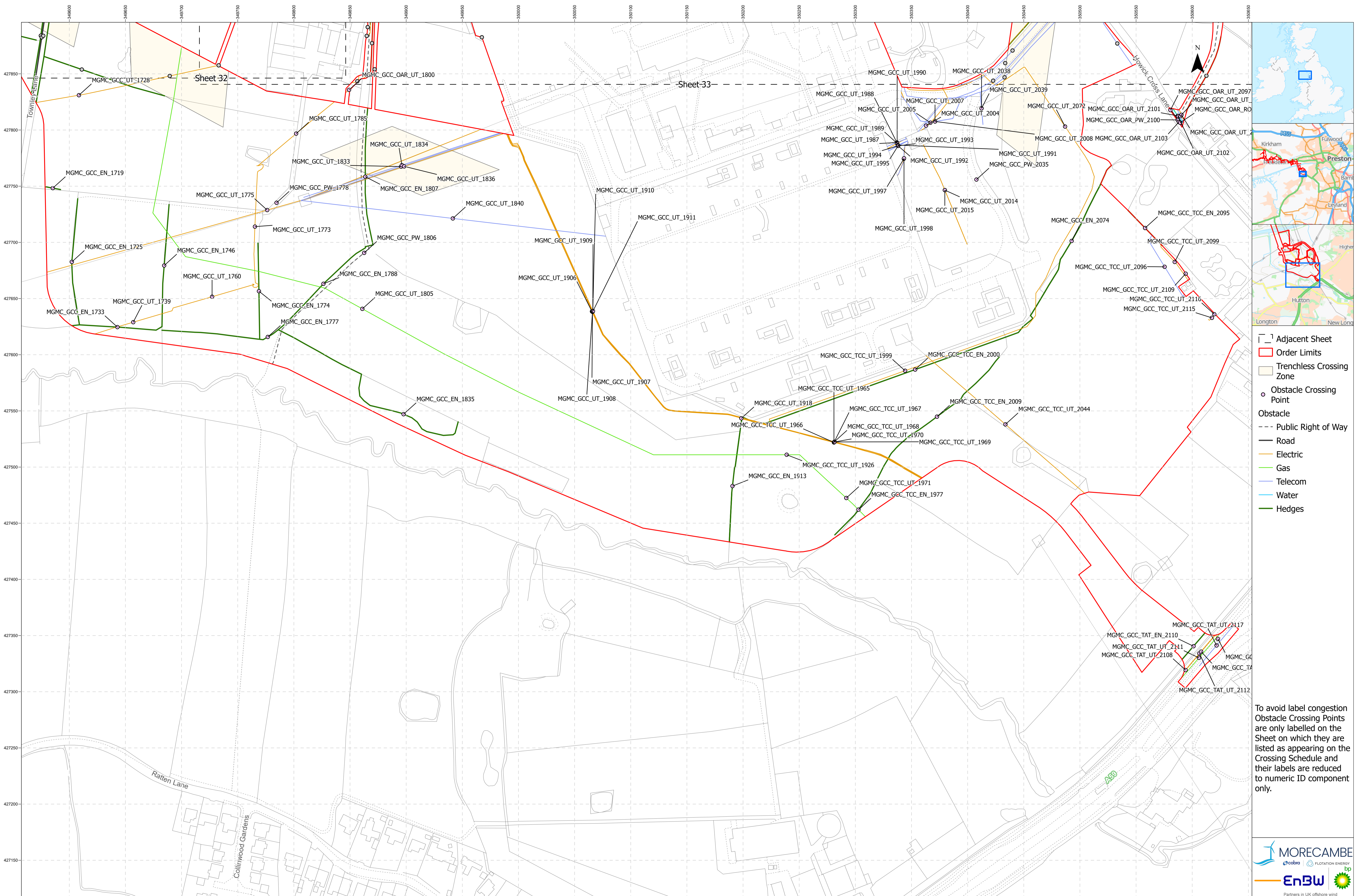


- Adjacent Sheet
- Order Limits
- Obstacle Crossing Point
- Obstacle**
- Road
- Electric
- Telecom
- Water
- Hedges

To avoid label congestion Obstacle Crossing Points are only labelled on the Sheet on which they are listed as appearing on the Crossing Schedule and their labels are reduced to numeric ID component only.



Project Name: MORGAN AND MORECAMBE OFFSHORE WIND FARMS: TRANSMISSION ASSETS	Drawing Title: OBSTACLE CROSSING PLAN - SHEET 33C OF 36	 Scale@A1: 1:250	Geodetic Information: Datum: OSGB 1936 Projection: British National Grid	Data Sources: BP, Ordnance Survey Based Upon The Ordnance Survey Map With The Sanction Of The Controller Of HM Stationery Office. Crown Copyright Reserved. © OS Licence No. 100042124	Service Layer Credits: GB Cartographic Local Names: Contains OS data © Crown Copyright and database right 2022 Contains data from OS Zoomstack	<table border="1" style="width: 100%; border-collapse: collapse;"> <thead> <tr> <th>VER</th> <th>DATE</th> <th>DETAILS</th> <th>AUTH</th> <th>CHK</th> <th>APPRV</th> </tr> </thead> <tbody> <tr> <td>01</td> <td>22/09/24</td> <td>Final at DCO Submission</td> <td>HAH</td> <td>LM</td> <td>AS</td> </tr> </tbody> </table>	VER	DATE	DETAILS	AUTH	CHK	APPRV	01	22/09/24	Final at DCO Submission	HAH	LM	AS	Drawing Number: BP-GBR-MORG-REG-0204
VER	DATE	DETAILS	AUTH	CHK	APPRV														
01	22/09/24	Final at DCO Submission	HAH	LM	AS														

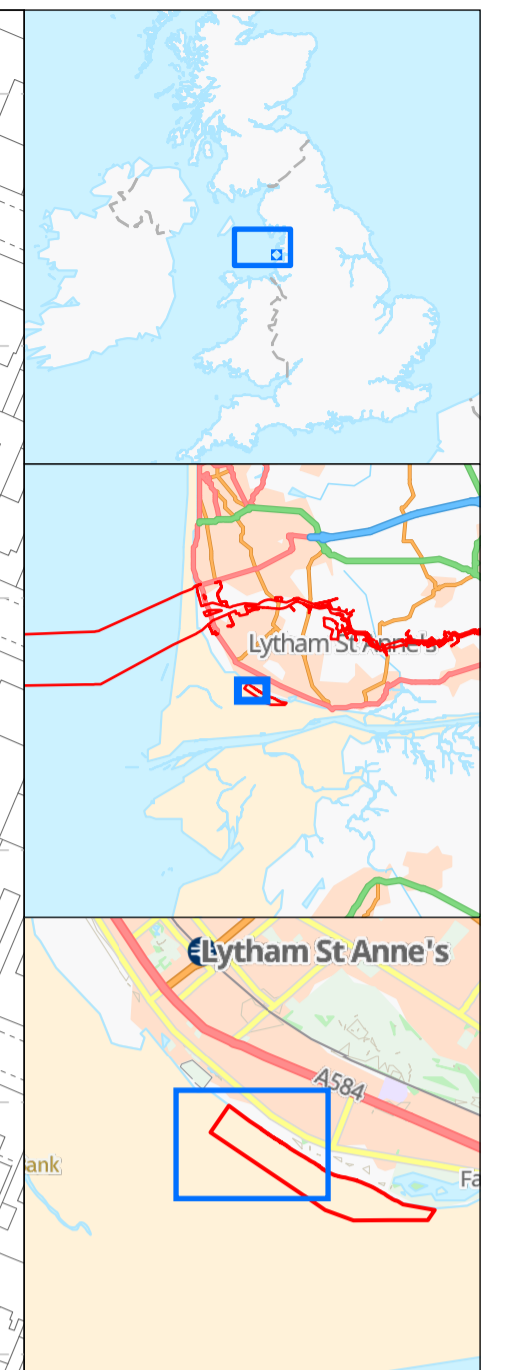




- Adjacent Sheet
- Order Limits
- Trenchless Crossing Zone
- Obstacle Crossing Point
- Obstacle
- Public Right of Way
- Road
- Electric
- Gas
- Telecom
- Water
- Hedges

To avoid label congestion
Obstacle Crossing Points
are only labelled on the
Sheet on which they are
listed as appearing on the
Crossing Schedule and
their labels are reduced to
numeric ID component
only.



Project Name: MORGAN AND MORECAMBE OFFSHORE WIND FARMS: TRANSMISSION ASSETS	Drawing Title: OBSTACLE CROSSING PLAN - SHEET 34 OF 36	 Scale@A1: 1:1,500	Geodetic Information: Datum: OSGB 1936 Projection: British National Grid	Data Sources: BP, Ordnance Survey Based Upon The Ordnance Survey Map With The Sanction Of The Controller Of HM Stationery Office. Crown Copyright Reserved. © OS Licence No. 100042124	Service Layer Credits: GB Cartographic Local Names: Contains OS data © Crown Copyright and database right 2022 Contains data from OS Zoomstack	<table border="1" style="width: 100%; border-collapse: collapse;"> <thead> <tr> <th>VER</th> <th>DATE</th> <th>DETAILS</th> <th>AUTH</th> <th>CHK</th> <th>APPRV</th> </tr> </thead> <tbody> <tr> <td>01</td> <td>22/09/24</td> <td>Final at DCO Submission</td> <td>HAH</td> <td>LM</td> <td>AS</td> </tr> </tbody> </table>	VER	DATE	DETAILS	AUTH	CHK	APPRV	01	22/09/24	Final at DCO Submission	HAH	LM	AS	Drawing Number: BP-GBR-MORG-REG-0204
VER	DATE	DETAILS	AUTH	CHK	APPRV														
01	22/09/24	Final at DCO Submission	HAH	LM	AS														



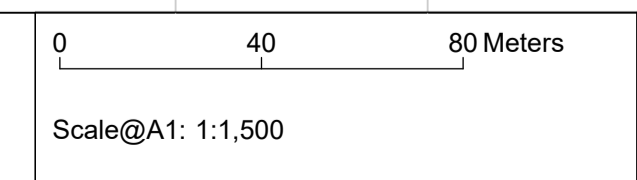
 Adjacent Sheet
 Order Limits

To avoid label congestion
Obstacle Crossing Points
are only labelled on the
Sheet on which they are
listed as appearing on the
Crossing Schedule and
their labels are reduced to
numeric ID component
only.



Project Name:
MORGAN AND MORECAMBE OFFSHORE WIND FARMS:
TRANSMISSION ASSETS

Drawing Title:
OBSTACLE CROSSING PLAN - SHEET 35 OF 36



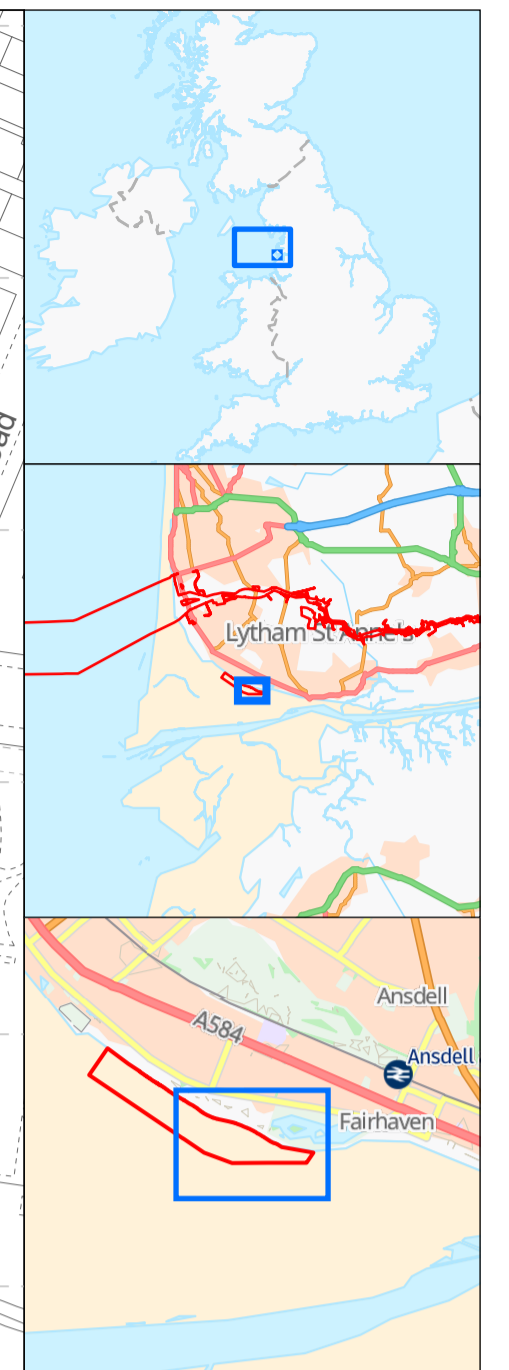
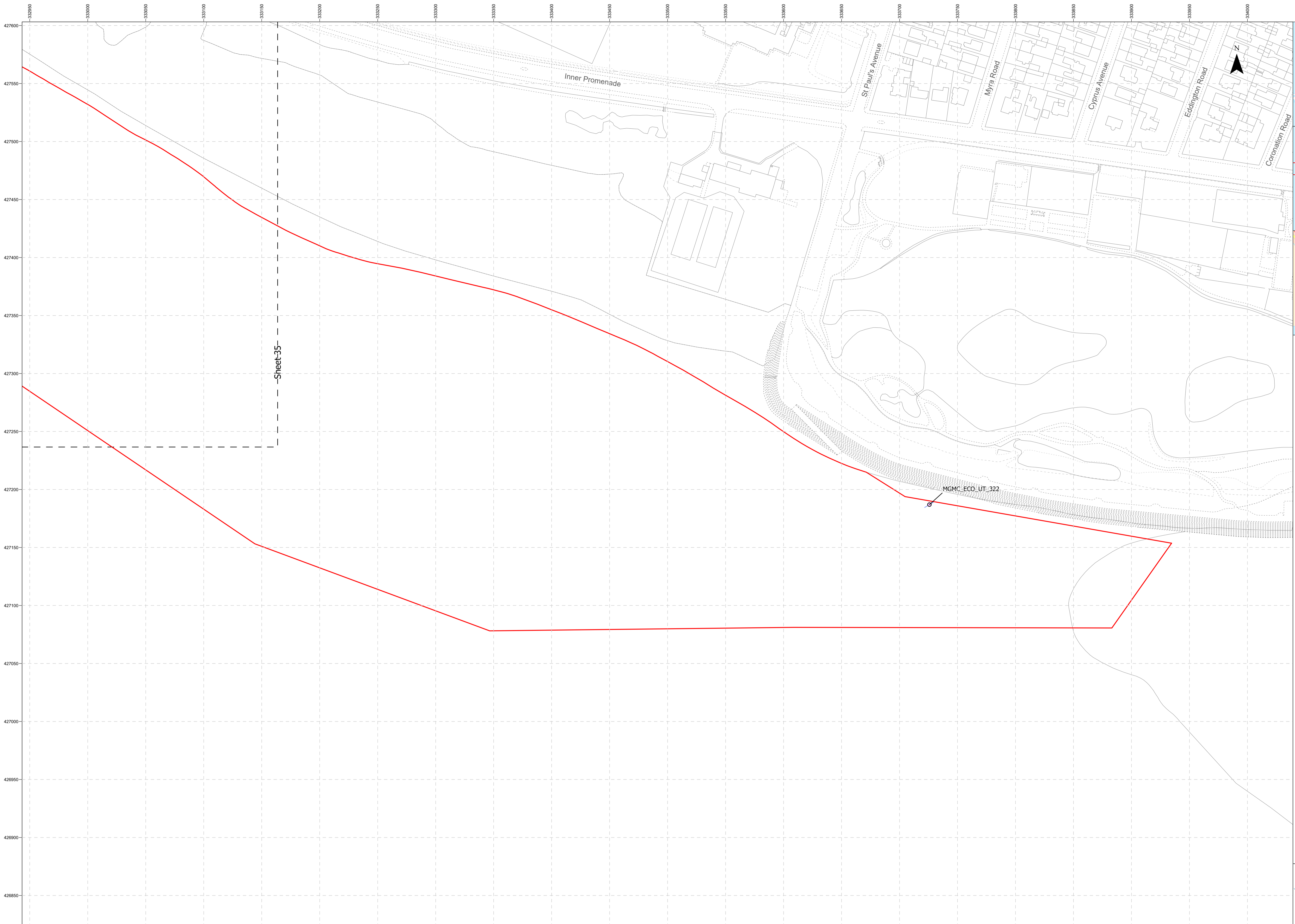
Geodetic Information:
Datum: OSGB 1936
Projection: British National Grid

Data Sources:BP, Ordnance Survey
Based Upon The Ordnance Survey Map With The Sanction Of The
Controller Of HM Stationery Office. Crown Copyright Reserved. © OS
Licence No. 100042124

Service Layer Credits: GB Cartographic Local Names:
Contains OS data © Crown Copyright and database right
2022
Contains data from OS Zoomstack

VER	DATE	DETAILS	AUTH	CHK	APPRV
01	22/09/24	Final at DCO Submission	HAH	LM	AS

Drawing Number:
BP-GBR-MORG-REG-0204



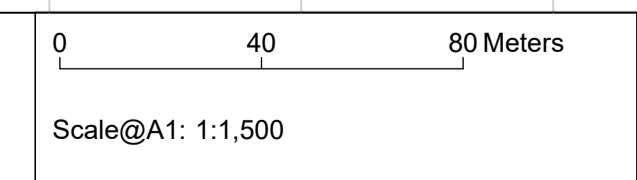
- Adjacent Sheet
- Order Limits
- Obstacle Crossing Point
- Obstacle
- Telecom

To avoid label congestion Obstacle Crossing Points are only labelled on the Sheet on which they are listed as appearing on the Crossing Schedule and their labels are reduced to numeric ID component only.



Project Name:
MORGAN AND MORECAMBE OFFSHORE WIND FARMS:
TRANSMISSION ASSETS

Drawing Title:
OBSTACLE CROSSING PLAN - SHEET 36 OF 36



Geodetic Information:
Datum: OSGB 1936
Projection: British National Grid

Data Sources: BP, Ordnance Survey
Based Upon The Ordnance Survey Map With The Sanction Of The
Controller Of HM Stationery Office. Crown Copyright Reserved. © OS
Licence No. 100042124

Service Layer Credits: GB Cartographic Local Names:
Contains OS data © Crown Copyright and database right
2022
Contains data from OS Zoomstack

VER	DATE	DETAILS	AUTH	CHK	APPRV
01	22/09/24	Final at DCO Submission	HAH	LM	AS

Drawing Number:
BP-GBR-MORG-REG-0204